APPENDIX Q
SOUTHERN APPALACHIAN AND
ATLANTIC COAST STATES

ALLOCATION SUMMARY

GEORGIA	Wilderness	Further Planning	Nonwilderness
* Number of Areas	5	6	15
Gross Acres	39,670	93,905	85,425
Net Acres	39,670	93,125	85,005
KENTUCKY			
* Number of Areas	1	1	1
Gross Acres	13,260	2,943	4,300
Net Acres	11,115	2,943	3,225
NORTH CAROLINA			
* Number of Areas	15	5	18
Gross Acres	66,478	18,451	122,188
Net Acres	64,817	18,341	120,078
SOUTH CAROLINA			
* Number of Areas	3	1	5
Gross Acres	5,891	5,733	21,319
Net Acres	5,891	5,512	20,848
TENNESSEE			
*Number of Areas	1	6	14
Gross Acres	3,887	38,100	93,792
Net Acres	3,887	38,080	90,125
VIRGINIA			
*Number of Areas	12	6	13
Gross Acres	64,030	54,889	104,242
Net Acres	62,578	52,032	100,939

*Roadless areas may overlap state boundaries and appear in two or more states. Total areas allocated to each category may not equal that number of areas in RARE II inventory.

South Appalachian

For additional information contact:

George (Pat) Cook, RARE II Coordinator
USDA Forest Service, Southern Region (R-8)
1720 Peachtree Street, N. W., Room 804
Atlanta, Georgia 30309
404/881-2242

or Forest Supervisor,

Chattahoochee-Oconee NF	Gainesville, Georgia	30501
Cherokee NF	Cleveland, Tennessee	37311
Daniel Boone NF	Winchester, Kentucky	40391
Francis Marion-Sumter	Columbia, South Carolina	29202
George Washington NF	Harrisonburg, Virginia	22801
Jefferson NF	Roanoke, Virginia	24011
National Forests in North Carolina	Asheville, North Carolina	28802

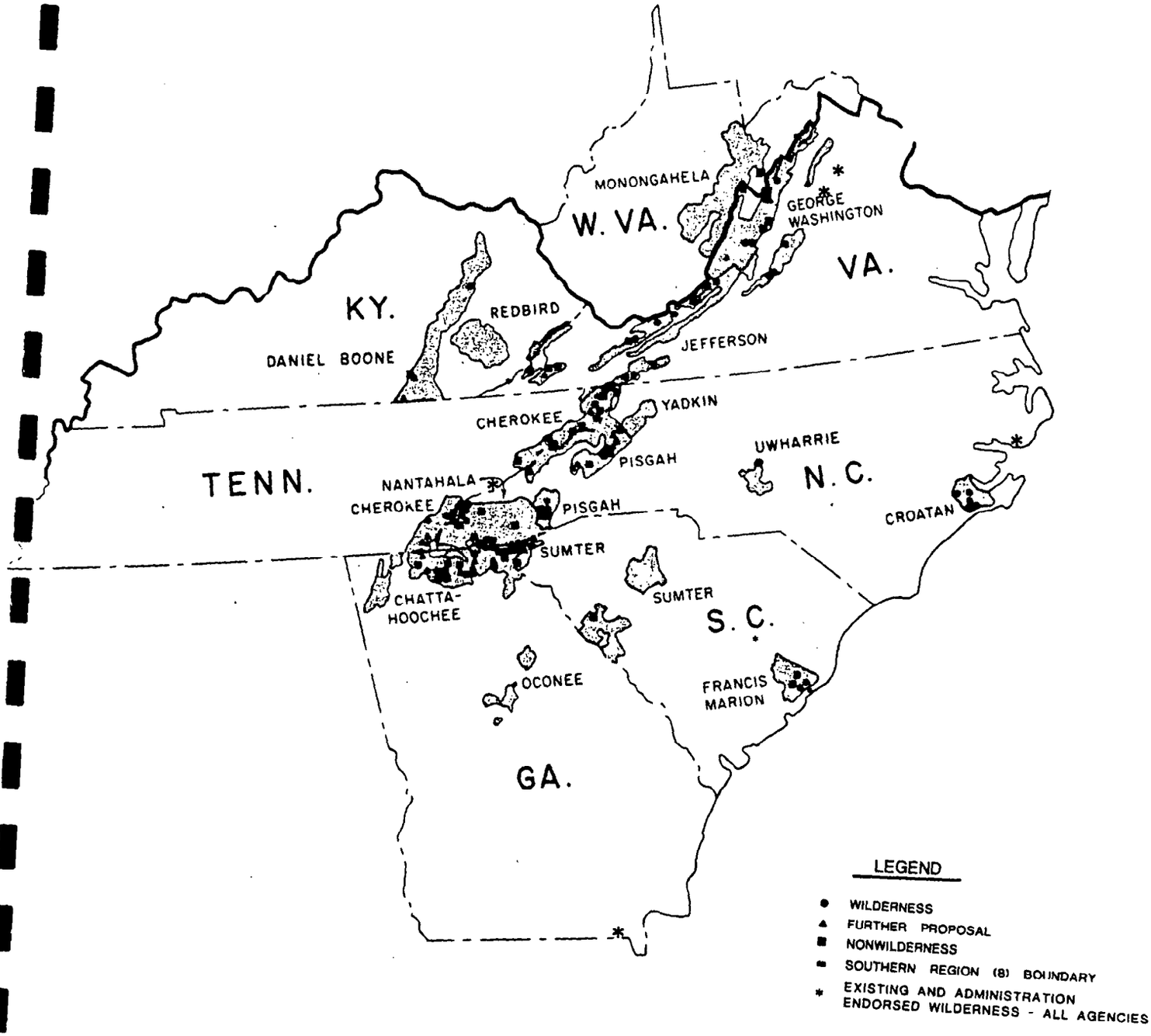
MONONGAHELA
W. VA.
GEORGE WASHINGTON
VA.
KY.
REDBIRD
DANIEL BOONE
JEFFERSON
YADKIN
CHEROKEE
UWHARRIE
PISGAH
TENN.
NANTAHALA
N.C.
CHEROKEE
PISGAH
CROATAN
SUMTER
CHATTA-HOOCHEE
SUMTER
S.C.
OCONEE
FRANCIS MARION
GA.
LEGEND
WILDERNESS
FURTHER PROPOSAL
NONWILDERNESS
SOUTHERN REGION (8) BOUNDARY
EXISTING AND ADMINISTRATION ENDORSED WILDERNESS - ALL AGENCIES

STATE: GEORGIA

AREA ID	AREA NAME	ALLO-CATION	GROSS ACRES	NET ACRES		AREA ID	AREA NAME	ALLO-CATION	GROSS ACRES	NET ACRES
FOREST: CHATTAHOOCHEE-OCONEE										
A8025	SOUTHERN NANTAHALA	W	14570	14570	**	08144	MILL CREEK	NW	7045	7045
A8028	RAVEN CLIFF	W	9330	9330	**	08145	BOARD CAMP	NW	3880	3780
A8031	ELLICOTT ROCK EXTENSION	W	3100	3100	**	08146	BRASSTOWN	W	4820	4820
B8025	SOUTHERN NANTAHALA	NW	5100	5100	**	08147	RABUN BALD	NW	16005	16005
B8028	RAVEN CLIFF	NW	6520	6370	**	08148	RAND MOUNTAIN	NW	3500	3500
B8031	ELLICOTT ROCK EXTENSION	NW	900	900	**	08149	WOLF PEN	W	7850	7850
08026	OVERFLOW	FP	4600	4600	**	08220	SPRINGER MOUNTAIN	NW	11000	11000
08027	BLOOD MOUNTAIN	FP	10275	10245	**	08221	LICKLOG	NW	8100	8100
08029	CHATTAHOOCHEE RIVER	FP	23050	22900	**	08222	BLACKWELL	NW	2600	2600
08030	TRAY MOUNTAIN	FP	36300	36300	**	08223	BUZZARD KNOB	NW	6440	6270
08141	HEMP TOP	FP	2800	2800	**	08224	WORLEY RIDGE	NW	3000	3000
08142	MOUNTAIN TOWN	NW	6835	6835	**	08225	ANNA RUBY	NW	3000	3000
08143	RICH MOUNTAIN	FP	16880	16280	**	08226	LITTLE ROCK	NW	1500	1500

STATE: KENTUCKY

AREA ID	AREA NAME	ALLO-CATION	GROSS ACRES	NET ACRES		AREA ID	AREA NAME	ALLO-CATION	GROSS ACRES	NET ACRES
FOREST: DANIEL BOONE										
L8039	CLIFTY	W	13260	11115	**	08160	CAVE CREEK CAVE	NW	4300	3225
08038	TROUBLESOME	FP	2943	2943	**					

STATE: NORTH CAROLINA

AREA ID	AREA NAME	ALLO-CATION	GROSS ACRES	NET ACRES		AREA ID	AREA NAME	ALLO-CATION	GROSS ACRES	NET ACRES
FOREST: NFS IN NORTH CAROLINA										
AL825	SOUTHERN NANTAHALA	W	3130	3130	**	08054	BIG CREEK	NW	5500	4200
A8015	POCOSIN	W	11000	11000	**	08055	BALSAM CONE	NW	13529	13529
A8025	SOUTHERN NANTAHALA	W	8504	8212	**	08056	CRAGGY MTN EXTENSION	FP	1280	1195
A8031	ELLICOTT ROCK EXTENSION	W	3000	3000	**	08059	CHUNKY GAL	NW	12445	12445
A8057	SHINING ROCK EXTENSION	W	5124	5124	**	08060	CHEOAH BALD	NW	21434	21364
A8058	LINVILLE GORGE EXT	W	876	876	**	08061	SNOWBIRD	NW	5490	5490
A8200	MIDDLE PRONG	W	7935	7935	**	08062	JOYCE KILMER SLICKROCK	NW	1179	1179
BL825	SOUTHERN NANTAHALA	NW	5436	5436	**	08190	TUSQUITEE MOUNTAINS	NW	16860	16720
B8015	POCOSIN	NW	2000	2000	**	08193	CRAGGY MTN WSA	FP	1100	1100
B8025	SOUTHERN NANTAHALA	NW	5976	5976	**	08194	JOYCE KILMER SLICKROCK	W	205	205
B8057	SHINING ROCK EXTENSION	NW	4876	4876	**	08195	JOYCE KILMER SLICKROCK	W	307	307
B8058	LINVILLE GORGE EXT	NW	2138	2138	**	08196	SHEEP RIDGE	W	5380	5380
B8200	MIDDLE PRONG	NW	2265	2265	**	08197	WILDCAT	NW	7120	7120
L8058	LINVILLE GORGE EXTENSION	W	2925	2525	**	08198	FISHHAWK MOUNTAIN	NW	3000	2690
L8198	FISHHAWK MTN	NW	2430	2200	**	08199	CATFISH LAKE SOUTH	W	7605	7605
L8313	UPPER WILSON	NW	6590	6530	**	08201	JOYCE KILMER SLICKROCK	W	2868	2868
L8314	LOST COVE	FP	5708	5708	**	08202	NOLICHUCKY	NW	3920	3920
L8315	HARPER CREEK	FP	7163	7138	**	08203	BIRKHEAD MOUNTAINS	W	5759	4790
08026	OVERFLOW	FP	3200	3200	**	08204	POND PINE	W	1860	1860

AREA ID	AREA NAME	ALLO-CATION	GROSS ACRES	NET ACRES		AREA ID	AREA NAME	ALLO-CATION	GROSS ACRES	NET ACRES
FOREST: FRANCIS MARION SUMTER N.										
A8031	ELLICOTT ROCK EXTENSION	W	1900	1900	**	L8116	PERSIMMON MTN	NW	7149	6678
L8012	WAMBAW SWAMP	NW	5112	5112	**	08112	ELLICOTT ROCK EXPANSION	FP	5733	5512
L8013	LITTLE WAMBAW SWAMP	W	2491	2491	**	08113	LONG CREEK	NW	1582	1582
L8110	HELL HOLE BAY	NW	6826	6826	**	08114	LONG CANE	NW	650	650
L8115	WAMBAW SWAMP WSA	W	1500	1500	**					

STATE: TENNESSEE

AREA ID	AREA NAME	ALLO-CATION	GROSS ACRES	NET ACRES		AREA ID	AREA NAME	ALLO-CATION	GROSS ACRES	NET ACRES
FOREST: CHEROKEE										
L8033	BEAVER DAM CREEK	NW	2000	2000	**	08202	NOLICHUCKY	NW	3300	3100
08032	ROGERS RIDGE	NW	6721	5841	**	08270	UPPER BALD RIVER	NW	14900	14500
08033	BEAVERDAM CREEK	NW	4900	4900	**	08271	HICKORY FLAT BRANCH	NW	4500	4500
08034	BALD RIVER GORGE	W	3887	3887	**	08272	BIG LAUREL BRANCH	NW	6000	6000
08035	POND MOUNTAIN	FP	4368	4365	**	08273	POND MOUNTAIN ADDITION	NW	2300	2300
08036	JENNINGS CREEK	NW	19871	17684	**	08274	LAUREL FORK	NW	2200	2200
08037	BIG FROG ADDITION A	FP	547	547	**	08275	UNAKA MOUNTAIN	NW	4700	4700
08150	IRON MOUNTAIN	NW	13700	13700	**	08276	DEVIL'S BACKBONE	NW	4100	4100
08151	CITICO CREEK WSA	FP	16576	16576	**	08277	LITTLE FROG MOUNTAIN	FP	4800	4800
08152	BIG FROG WSA	FP	4626	4626	**	08279	BRUSHY RIDGE	NW	4600	4600
08176	FLINT MILL	FP	7183	7166	**					

STATE: VIRGINIA

AREA ID	AREA NAME	ALLO-CATION	GROSS ACRES	NET ACRES		AREA ID	AREA NAME	ALLO-CATION	GROSS ACRES	NET ACRES
FOREST: GEORGE WASHINGTON N.F										
08040	ROUGH MOUNTAIN	W	9300	9300	**	08171	DOLLY ANNE	FP	7900	7900
08041	RICH HOLE	W	5030	5030	**	08172	ELLIOTT KNOB	NW	12075	12075
08042	ST. MARY'S	W	10695	10695	**	08173	HEAD OF DRY RIVER	W	1300	1300
08043	CRAWFORD MOUNTAIN	NW	15360	15360	**	08174	RAMSEYS DRAFT ADDN	FP	13475	13475
08044	RAMSEYS DRAFT WSA	W	6700	6700	**	08175	SOUTHERN MASSANUTTEN	FP	11600	11800
08045	LAUREL FORK	NW	10965	10965	**	08183	BARBOURS CREEK	NW	3400	3400
08046	LITTLE RIVER	NW	10816	10816	**	08184	HOOP HOLE	NW	520	520
08047	BIG SCHLOSS	NW	20817	20479	**					
FOREST: JEFFERSON N.F.										
A8048	BEARTOWN	W	6375	5115	**	08181	BIG STONY	NW	4115	4065
B8048	BEARTOWN	NW	4167	2354	**	08182	KIMBERLING CREEK	W	5580	5580
08049	LITTLE DRY RUN	W	2998	2998	**	08183	BARBOURS CREEK	NW	12912	12435
08050	LEWIS FORK	W	5771	5749	**	08184	HOOP HOLE	NW	4885	4720
08051	ROARING BRANCH	NW	3160	2700	**	08185	THUNDER RIDGE	W	2530	2530
08052	LITTLE STONY	NW	1050	1050	**	08186	MILL CREEK WSA	FP	4000	3870
08053	LITTLE WILSON CREEK	W	3568	3523	**	08187	MOUNTAIN LAKE WSA	FP	11827	10228
08180	DEVILS FORK	FP	5887	4759	**	08188	PETERS MOUNTAIN WSA	W	4183	4058

GEORGIA

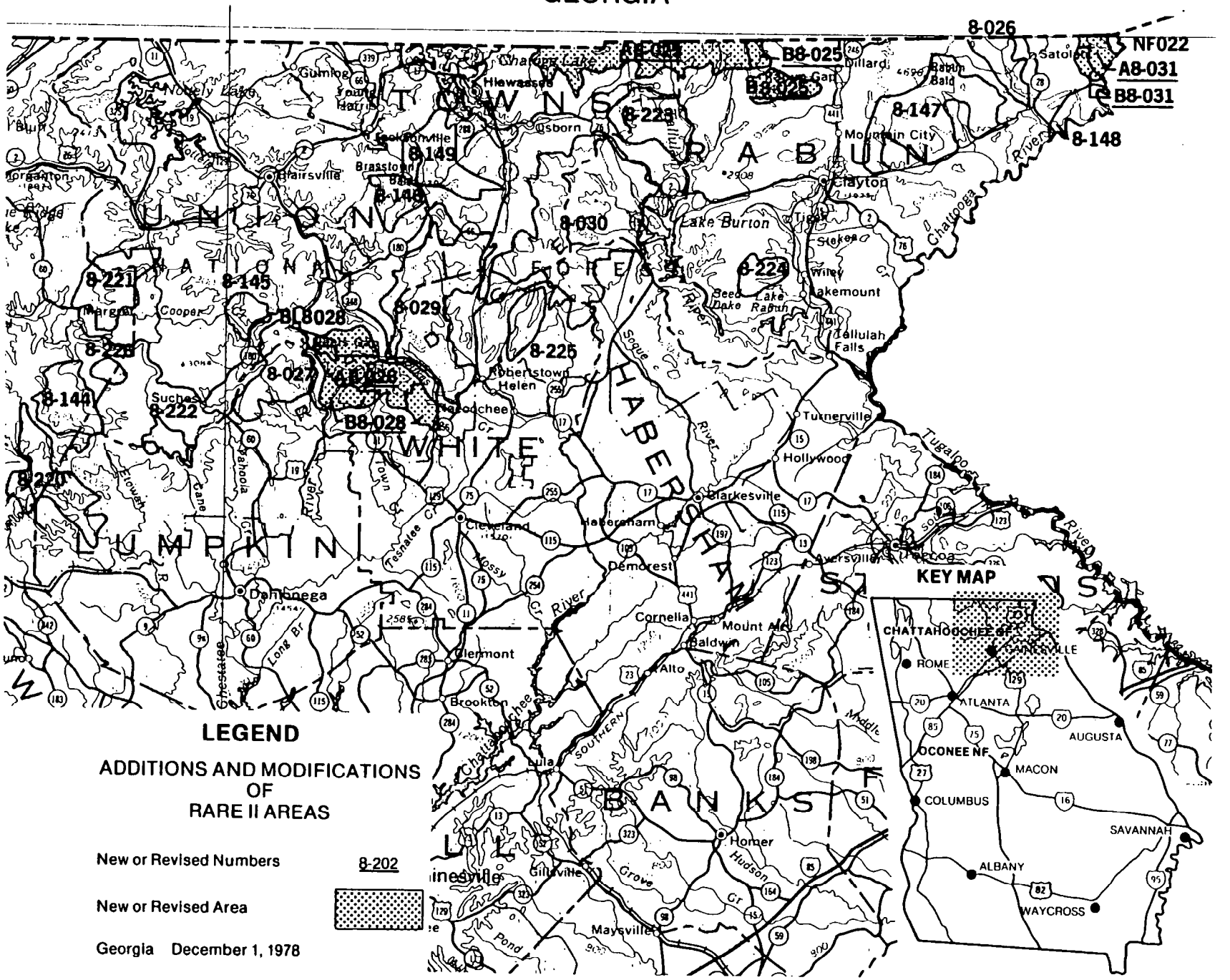

LEGEND

ADDITIONS AND MODIFICATIONS
OF
RARE II AREAS

New or Revised Numbers 8-202

New or Revised Area

Georgia December 1, 1978

NORTH CAROLINA (EAST HALF)

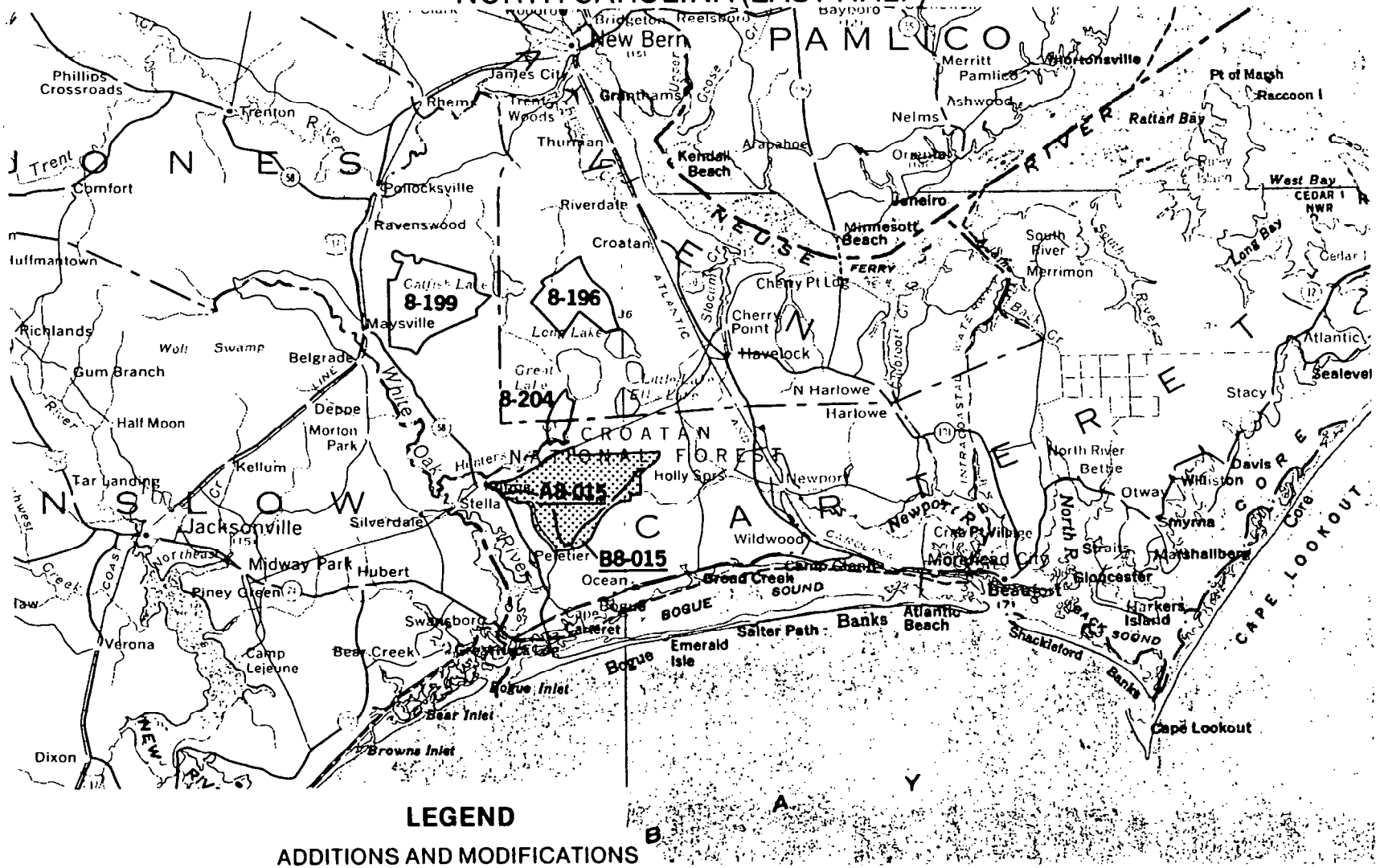

LEGEND

ADDITIONS AND MODIFICATIONS
OF
RARE II AREAS

New or Revised Numbers — 8-202

New or Revised Area

North Carolina (East) — December 1, 1978

KEY MAP

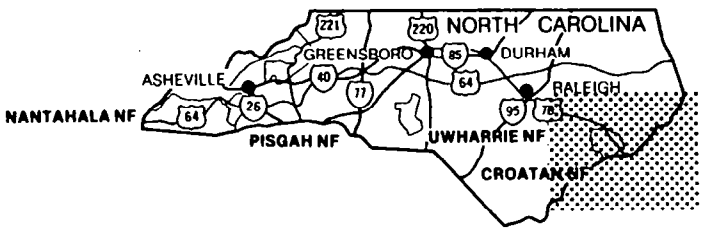

NORTH CAROLINA (WEST HALF)

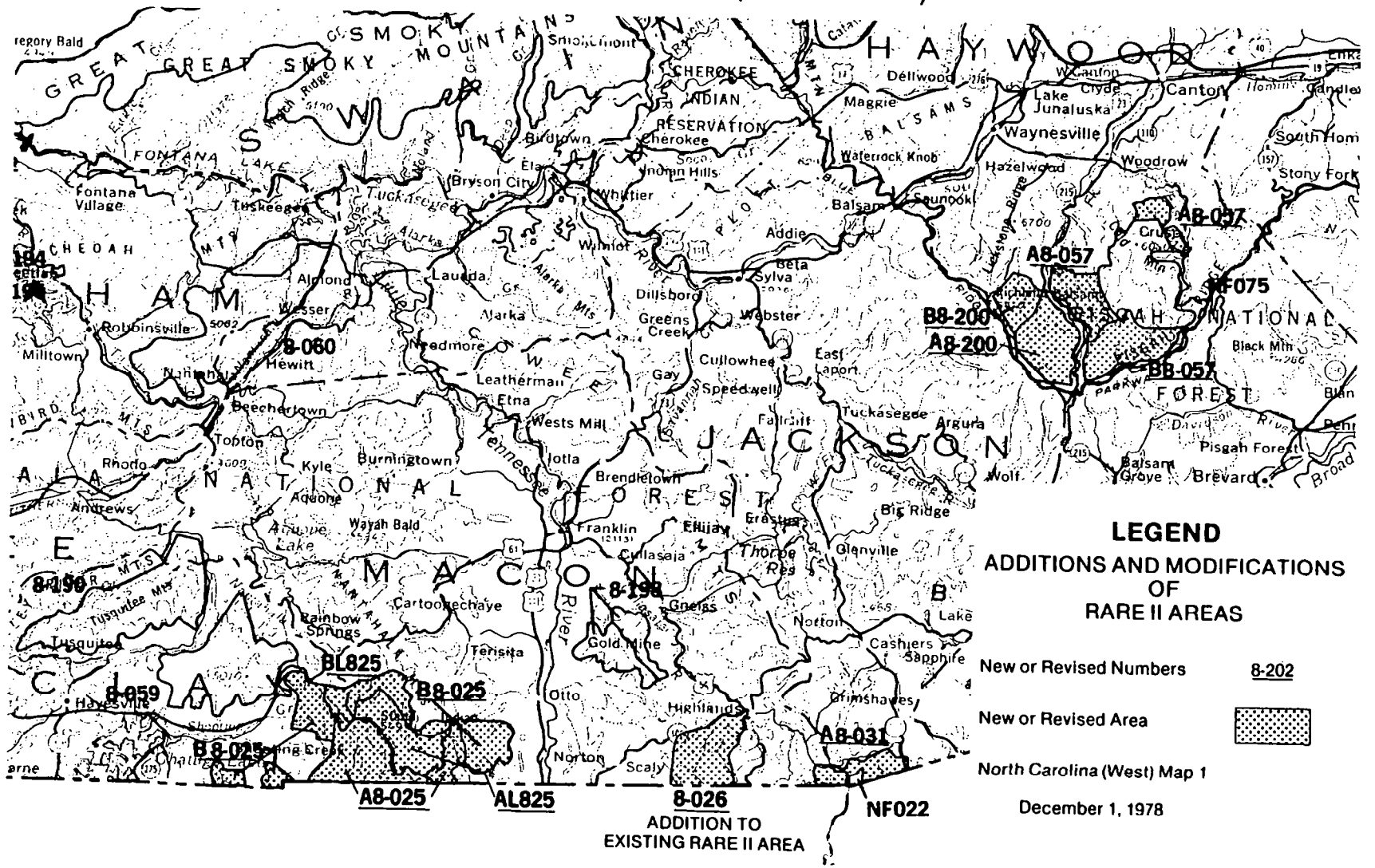

LEGEND

ADDITIONS AND MODIFICATIONS OF RARE II AREAS

New or Revised Numbers 8-202

New or Revised Area

North Carolina (West) Map 1

December 1, 1978

KEY MAP

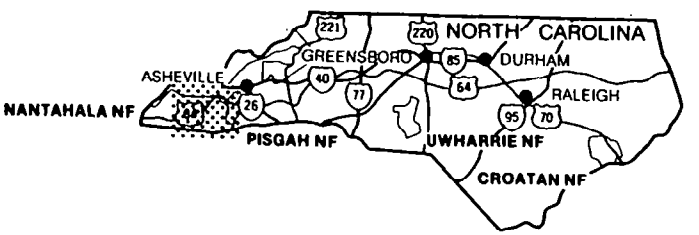

NORTH CAROLINA (WEST HALF)

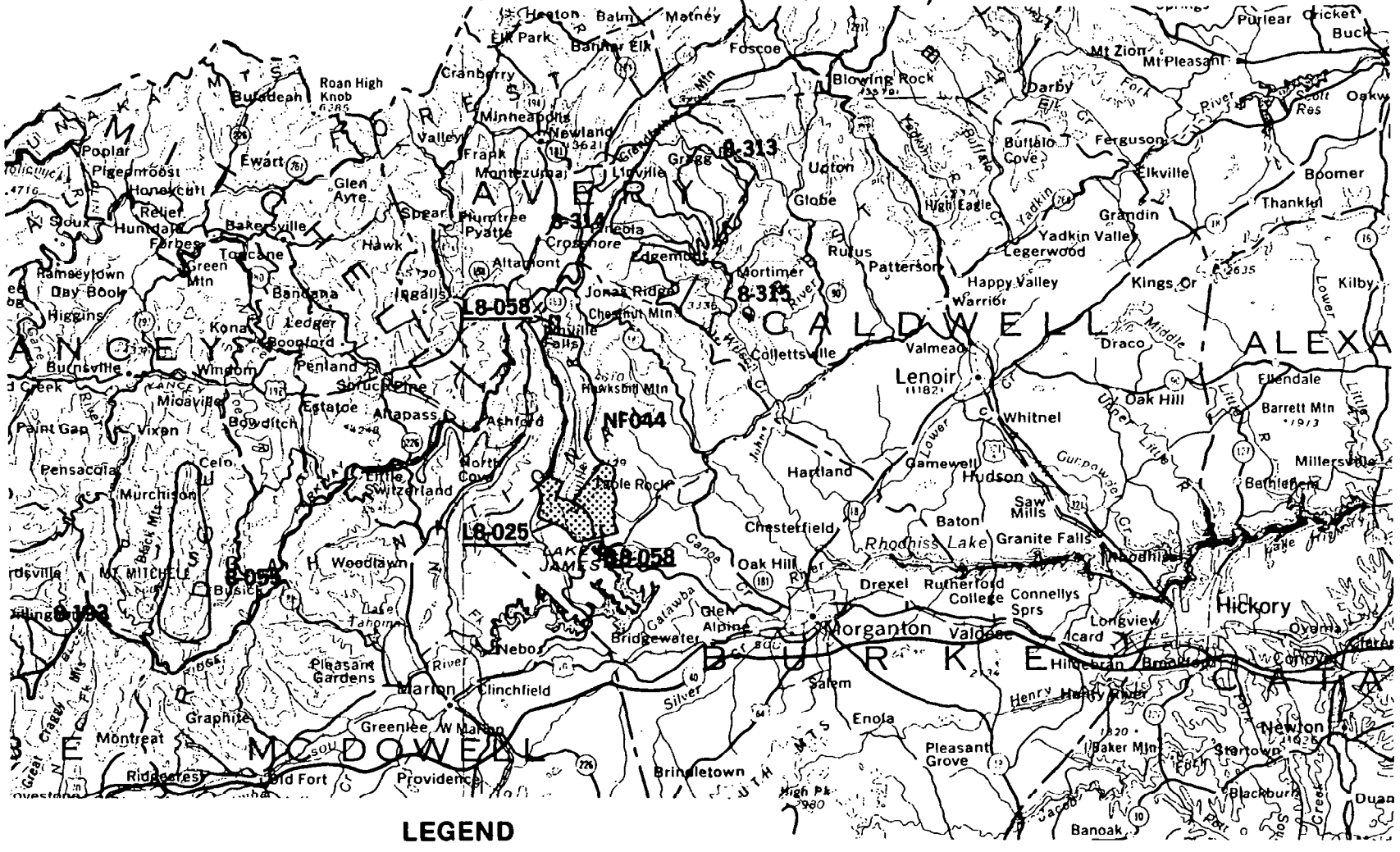
AVERY
CALDWELL
ALEXA
BURKE
MCDOWELL
ANCEY
8-313
8-314
8-315
L8-058
NF044
L8-025
8-058
8-053
8-193
Lenoir
Morganton
Hickory
Newton
Blowing Rock
Boone
Valdese
Marion
Linville
Grandfather Mtn
Lake James
Rhodhiss Lake
Table Rock
Chestnut Mtn
Hawksbill Mtn
Mt Mitchell
Pisgah Ch
Grandfather Mtn
Linville Falls
Lake Tahoma
Silver Creek
Catawba River
Lower Little River
Middle Little River
Upper Little River
Gunpowder Cr
Henry River
Jacob Fork
Paint Cr
Pensacola
Murchison
Celo
Little Switzerland
Bowditch
Micaville
Vixen
Pleasant Gardens
Clinchfield
Nebo
Bridgewater
Glen Alpine
Drexel
Rutherford College
Connellys Sprs
Granite Falls
Hudson
Gamewell
Hartland
Chesterfield
Oak Hill
Baton
Saw Mills
Whitnel
Valmead
Collettsville
Draco
Oak Hill
Ellendale
Barrett Mtn
Millersville
Bethlehem
Longview
Icard
Hildebran
Salem
Enola
Pleasant Grove
Brindletown
Baker Mtn
Startown
Blackburn
Banoak
Duan
Graphite
Montreat
Riddetes
Old Fort
Providence
Greenlee
W Marion
Clinchfield
Nebo
Woodlawn
Busick
Estatoe
Anapass
Ashford
North Cove
Penland
Spruce Pine
Bandana
Ingalls
Kona
Ledger
Boonford
Burnsville
Windom
Ramseytown
Dry Book
Higgins
Green Mtn
Toncane
Bakersville
Huntdale
Forbes
Relief
Honeycutt
Pigeonroost
Poplar
Sioux
Ewart
Glen Ayte
Hawk
Spear
Plumtree
Pyatte
Altamont
Crossnore
Edgemont
Jonas Ridge
Mortimer
Colleton
Rufus
Patterson
Happy Valley
Warrior
Yadkin Valley
Legerwood
Grandin
High Eagle
Elkville
Globe
Ufton
Gregg
Montezuma
Frank
Newland
Minneapolis
Valley
Cranberry
Roan High Knob
Buladeah
Elk Park
Banner Elk
Heaton
Balm
Matney
Foscoe
Darby
Buffalo Cove
Ferguson
Boomer
Thankful
Kings Cr
Kilby
Purlear
Cricket
Buck
Mt Zion
Mt Pleasant
Scott Res
Oakw
Overla
Conover
Startown
Newton
Hickory
Lenoir
Morganton
Valdese
Marion
Lake James
Table Rock
Linville Falls
Grandfather Mtn
Blowing Rock
Boone
Banner Elk
Elk Park
Newland
Linville
Burnsville
Spruce Pine
Micaville
Marion
Morganton
Hickory
Newton
Lenoir
Valdese
Morganton
Hickory
Newton
Lenoir
Valdese
Morganton
Hickory
Newton
Lenoir
Valdese

TENNESSEE

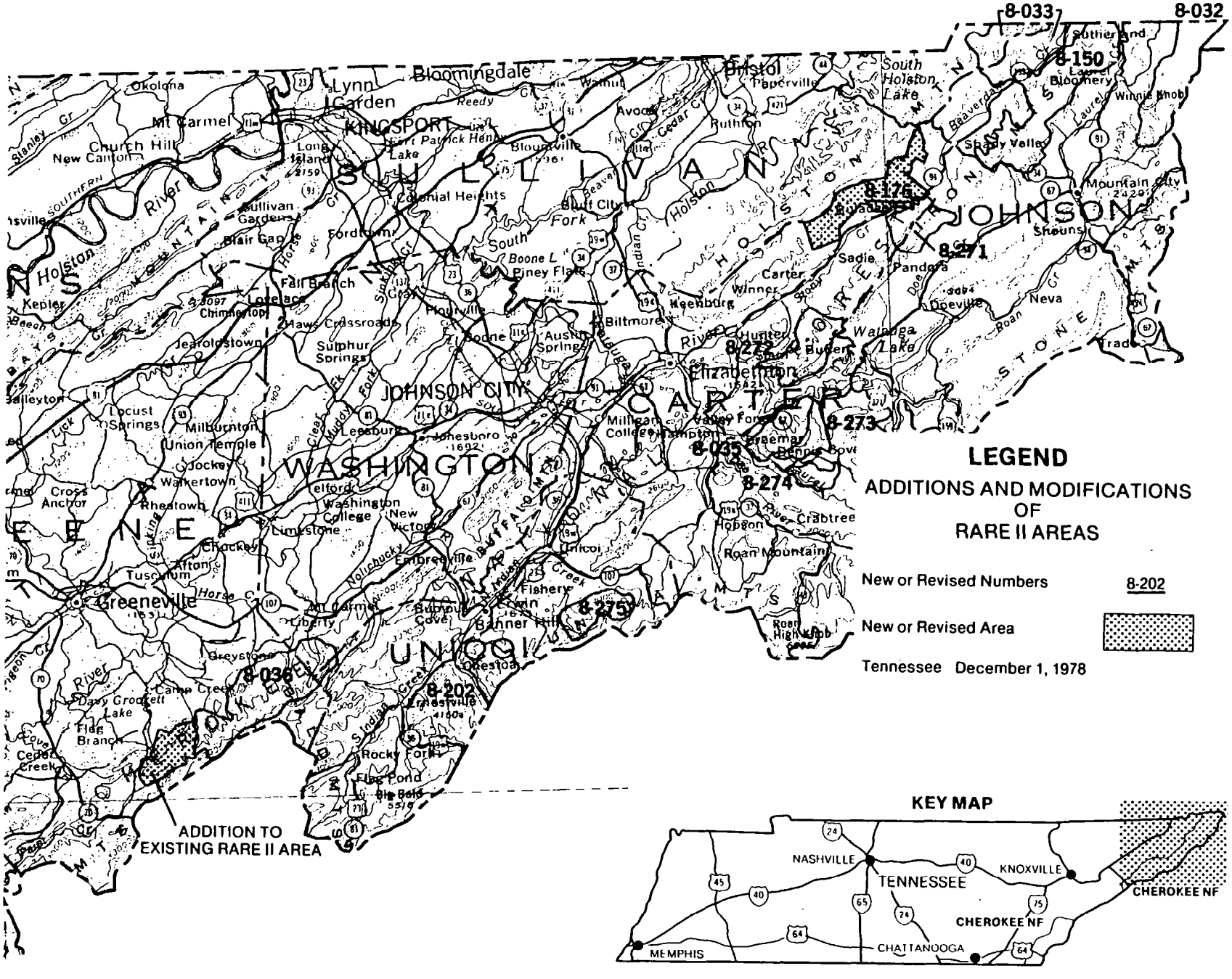

8-033
8-032
8-150
8-176
8-271
8-272
8-273
8-274
8-275
8-035
8-036
8-202
SULLIVAN
JOHNSON
CARTER
WASHINGTON
UNICOI
KINGSPORT
JOHNSON CITY
Bristol
Elizabethton
Greeneville
Bloomingdale
Lynn Garden
Blountville
Colonial Heights
Fordtown
Piney Flats
Boone L
Austin Springs
Biltmore
Keenburg
Sadie
Pandora
Neva
Shady Valley
Mountain City
Shouns
Watauga Lake
South Holston Lake
Paperville
Ruthton
Avoca
Bluff City
Fall Branch
Lovelace
Chimneytop
Haws Crossroads
Sulphur Springs
Jearoldstown
Kepler
Locust Springs
Milburnton
Union Temple
Jockey
Walkertown
Rheatown
Cross Anchor
Limestone
Chuckey
Afton
Tusculum
Greystone
Mt Carmel
Church Hill
New Canton
Okolona
Sullivan Gardens
Blair Gap
Leesburg
Johnsboro
Elford
Washington College
New Victoria
Embreeville
Unicoi
Fishery
Erwin
Banner Hill
Bumpus Cove
Ernestville
Rocky Fork
Flag Pond
Big Bald
Roan Mountain
Hopson
Crabtree
Roan High Knob
Milligan College
Hampton
Valley Forge
Braemar
Dennis Cove
Hunter
Butler
Doeville
Trade
Winnie Knob
Laurel Bloomery
Davy Crockett Lake
Flag Branch
Cedar Creek
Camp Creek
Liberty
Holston River
Nolichucky River
Watauga River
Doe River
Roan Cr
Beaverdam Cr
Laurel Cr
Stanley Gr
Beech Cr
Lick Cr
Cedar Cr
Indian Cr
Sinking Cr
Horse Cr
Reedy Cr
Sycamore Cr
Clear Fk
Muddy Fork
South Fork
Boone Lake
Holston Mtn
Stone Mtn
Bays Mtn
Unicoi Mts
Roan Mtn
Buffalo Mtn
Rock Creek Mtn
Southern Mountain
LEGEND
ADDITIONS AND MODIFICATIONS OF RARE II AREAS
New or Revised Numbers 8-202
New or Revised Area
Tennessee December 1, 1978
ADDITION TO EXISTING RARE II AREA
KEY MAP
NASHVILLE
KNOXVILLE
TENNESSEE
CHEROKEE NF
MEMPHIS
CHATTANOOGA

VIRGINIA

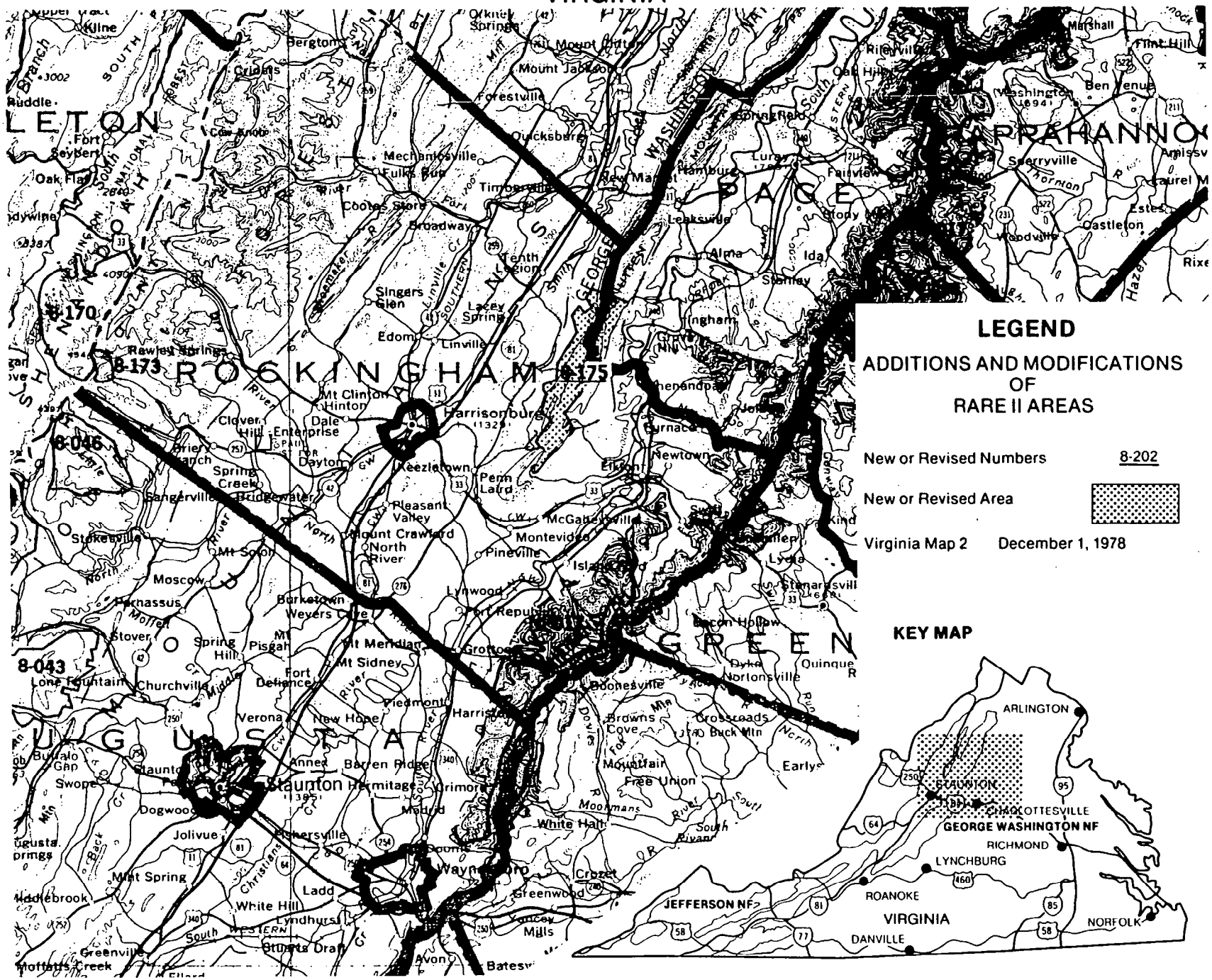
LEGEND
ADDITIONS AND MODIFICATIONS OF RARE II AREAS
New or Revised Numbers 8-202
New or Revised Area
Virginia Map 2 December 1, 1978
KEY MAP
ARLINGTON
STAUNTON
CHARLOTTESVILLE
GEORGE WASHINGTON NF
RICHMOND
LYNCHBURG
ROANOKE
VIRGINIA
JEFFERSON NF
DANVILLE
NORFOLK
8-170
8-173
8-175
8-046
8-043
ROCKINGHAM
AUGUSTA
GREENE
PAGE
Harrisonburg
Staunton
Waynesboro

VIRGINIA

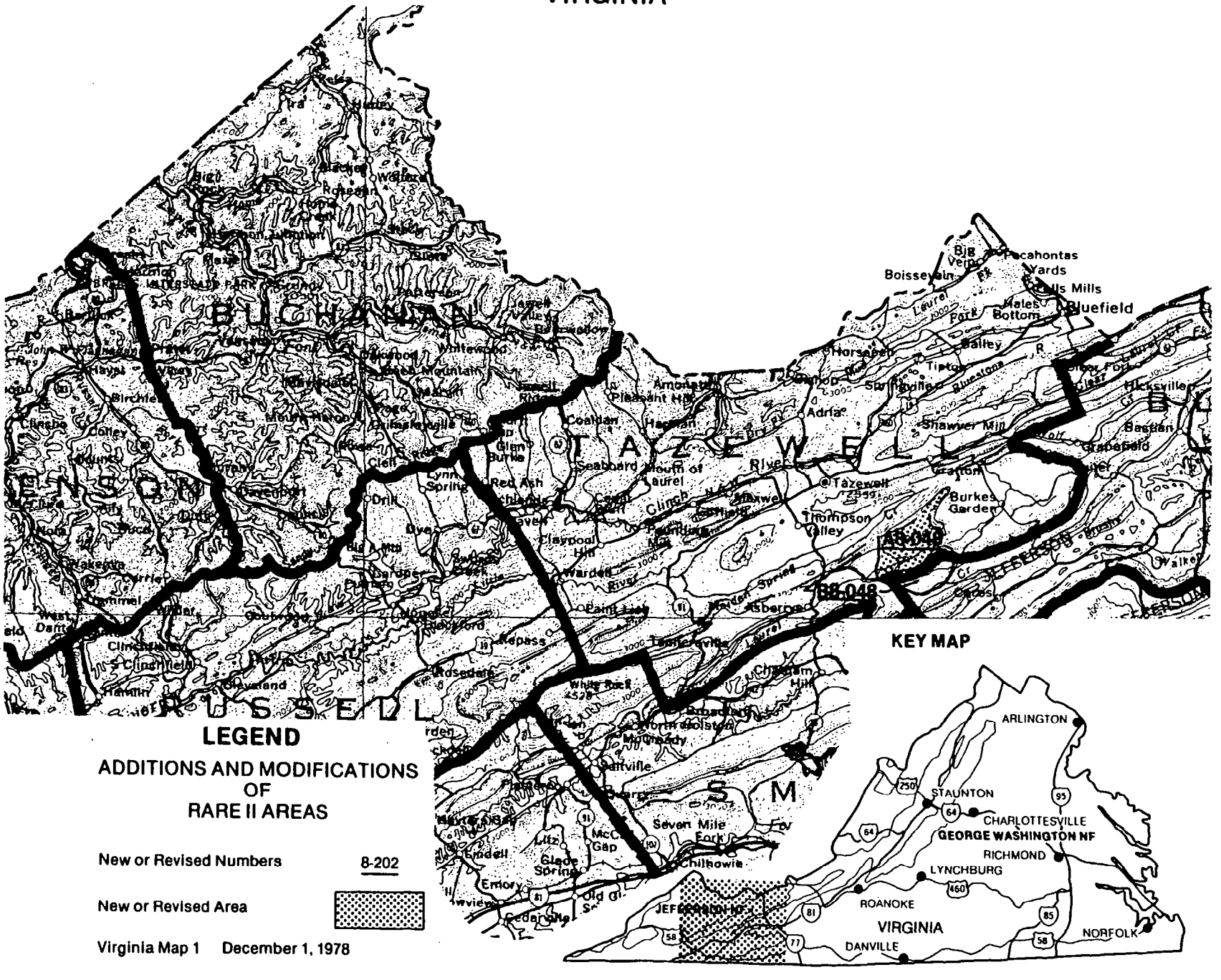
BUCHANAN
TAZEWELL
RUSSELL
SMYTH
Bluefield
Tazewell
Richlands
Cedar Bluff
Saltville
Chilhowie
Seven Mile Ford
Glade Spring
Emory
Cedar Ridge
Clinchfield
Hansonville
Cleveland
Lebanon
Rosedale
Coeburn
Dungannon
Pocahontas
Bastian
Hicksville
Burkes Garden
Thompson Valley
Claypool Hill
Warden
Paint Lick
Adria
Horsepen
Shawver Mill
Boissevain
Big Vein
Pocahontas
Yards
Mills
Bluefield
Males Bottom
Bailey
Tiptop
Bluestone
Stony Fork
Laurel Fork
Clinch River
Tazewell
Burkes Garden
Thompson Valley
Shawver
Claypool Hill
Warden
Paint Lick
Asberry
Seaboard
Mouth of Laurel
Red Ash
Glen Burke
Coeburn
Dungannon
Rosedale
Cleveland
Lebanon
Hansonville
Chilhowie
Seven Mile Ford
Glade Spring
Emory
Cedar Ridge
Saltville
Chilhowie
Seven Mile Ford
Glade Spring
Emory
Cedar Ridge

Social. Implementation of the proposed action will affect recreation use patterns, symbolic meaning, and sense of local control in varying degrees throughout the Southern Appalachian and Atlantic Coast region. It is important to note, however, that social effects resulting from economic impacts are not anticipated to occur since the economic analysis indicates that no multi-county area will experience adverse economic consequences.

Implementation of the proposed action in Tennessee (one area to wilderness, six to further planning, and 14 to nonwilderness) may negatively affect symbolic values derived from wilderness status for all areas except Bald River Gorge. In addition, with the exception of Bald River Gorge, it may preclude dispersed, nonmotorized recreation activities, including primitive hunting and fishing experiences. Designation of all 20 areas to further planning or nonwilderness will ensure that existing use patterns will continue and that negative impacts on community lifestyles will be minimized.

On the Daniel Boone National Forest in Kentucky, a sense of loss of local control may result from designation of Clifty as wilderness. Local concerns (and non-wilderness preference) are possibly related to the fears that approximately 1,000 acres acres of private land within and adjacent to the Clifty area may be effected by wilderness classification.

Analysis indicates that no significant social effects resulting from implementation of the proposed action will occur in South Carolina.

Although site specific comment on individual roadless areas in Virginia was relatively light, allocation of 12 areas to wilderness will negatively affect existing uses, especially those dependent on vehicular access. Impacts on community lifestyles and motorized recreation activities will be minimized by designation of 13 areas to nonwilderness, but may be negatively affected in minor respects by allocation of 12 areas to wilderness. The reverse is true of wilderness-related symbolic meaning and primitive, nonmotorized recreation uses. Feelings of loss of local control will be effected by wilderness designation where nonwilderness preferences were often supported by perceptions that "outsiders" or the Federal Government are dictating land allocation decisions without consideration of local needs or desires.

In Georgia, the proposed action will enhance wilderness-related symbolic values by recommending areas perceived to contain such values (e.g. Ellicott Rock Extension and Southern Nantahala) for wilderness. The proposed action will also afford some degree of protection to unique wildlife species and important wildlife habitat by placing them in wilderness status. Nonwilderness allocation of 15 areas will allow existing uses to continue and will minimize adverse effects on employment, social services, and community lifesyles.

Social effects resulting from the proposed action in North Carolina will be minimal on the Croatan and Uwharrie National Forests. Symbolic values which surfaced in the public comment as needing statutory protection included the variety of unique plant and animal species found in the area. Generally, the proposed action, by recommending Pond Pine, Sheep Ridge, and Catfish Lake for wilderness will greatly enhance the wilderness-associated symbolic meaning of these areas. In western North Carolina (on the Pisgah and Nantahala National Forests) the proposed action will impact sense of local control somewhat by restricting current uses, especially motorized recreation activities, but it will take pressure off existing wilderness by recommending for wilderness classification areas which are in close proximity to population centers (e.g., Joyce Kilmer-Slickrock and Linville Gorge Extension). Although the proposed action minimizes adverse social consequences by providing for existing uses and wilderness values, it is anticipated that RARE II issues will continue to be highly controversial because of intense local feelings regarding land allocation and use.

Economic. A summary of economic impacts for the proposed action is presented in the following table. These are national impacts and may or may not occur in the state specified. All state impacts are allocated from the national totals and are based upon state resource changes. They are the state's contribution to the national impact. For a complete description on how the impacts were calculated see Appendix W.

GEORGIA
SUMMARY OF ECONOMIC IMPACTS-ALTERNATIVE PA

A. EMPLOYMENT EFFECTS-CHANGE FROM PRESENT

INDUSTRIAL SECTOR	POTENTIAL IMMEDIATE	POTENTIAL LONG-TERM (FP AS NW)	POTENTIAL LONG-TERM (FP AS W)
AGRICULTURE	-1.	16.	7.
MINING	0.	5.	2.
CONSTRUCTION	-1.	12.	4.
FOOD AND PRODUCTS	0.	11.	5.
TEXTILE AND APPAREL	-1.	8.	3.
LOGGING AND SAWMILLS	-8.	96.	28.
FURNITURE	0.	2.	1.
PULP AND PAPER	-2.	9.	1.
PRINTING AND PUBLISHING	0.	4.	1.
CHEMICALS AND RUBBER	-1.	7.	3.
PETROLEUM REFINING	0.	3.	2.
STONE CLAY AND GLASS	0.	4.	1.
PRIMARY METAL	0.	3.	1.
FAB METAL AND MACH	-1.	10.	4.
ELECTRICAL	0.	4.	2.
ALL OTHER MFG	0.	7.	3.
TRANS COMM UTIL	-1.	21.	8.
WHOLESALE	-1.	18.	7.
RETAIL	-3.	77.	36.
FIRE	-1.	16.	6.
SERVICES	-3.	59.	25.
TOTAL PRIVATE SECTOR	-26.	392.	149.

B. OTHER EFFECTS-CHANGE FROM PRESENT

CATEGORY	POTENTIAL IMMEDIATE	POTENTIAL LONG-TERM (FP AS NW)	POTENTIAL LONG-TERM (FP AS W)
INCOME ($MILLION)	0.	5.	2.
OUTPUT ($MILLION)	-1.	18.	7.
VALUE ADDED ($MILLION)	-1.	8.	3.
POPULATION	-69.	1021.	390.

1

KENTUCKY
SUMMARY OF ECONOMIC IMPACTS-ALTERNATIVE PA

A. EMPLOYMENT EFFECTS-CHANGE FROM PRESENT

INDUSTRIAL SECTOR	POTENTIAL IMMEDIATE	POTENTIAL LONG-TERM (FP AS NW)	POTENTIAL LONG-TERM (FP AS W)
AGRICULTURE	-1.	-1.	-1.
MINING	0.	0.	-1.
CONSTRUCTION	0.	0.	0.
FOOD AND PRODUCTS	-1.	0.	-1.
TEXTILE AND APPAREL	0.	0.	0.
LOGGING AND SAWMILLS	0.	2.	1.
FURNITURE	0.	0.	0.
PULP AND PAPER	0.	0.	0.
PRINTING AND PUBLISHING	0.	0.	0.
CHEMICALS AND RUBBER	0.	0.	0.
PETROLEUM REFINING	0.	0.	0.
STONE CLAY AND GLASS	0.	0.	0.
PRIMARY METAL	0.	0.	0.
FAB METAL AND MACH	0.	0.	0.
ELECTRICAL	0.	0.	0.
ALL OTHER MFG	0.	0.	0.
TRANS COMM UTIL	-1.	0.	-1.
WHOLESALE	-1.	0.	0.
RETAIL	-4.	-3.	-4.
FIRE	-1.	0.	-1.
SERVICES	-2.	-1.	-2.
TOTAL PRIVATE SECTOR	-12.	-6.	-11.

B. OTHER EFFECTS-CHANGE FROM PRESENT

CATEGORY	POTENTIAL IMMEDIATE	POTENTIAL LONG-TERM (FP AS NW)	POTENTIAL LONG-TERM (FP AS W)
INCOME (SMILLION)	0.	0.	0.
OUTPUT (SMILLION)	-1.	0.	-1.
VALUE ADDED (SMILLION)	0.	0.	0.
POPULATION	-30.	-16.	-29.

1

NORTH CAROLINA
SUMMARY OF ECONOMIC IMPACTS-ALTERNATIVE PA

A. EMPLOYMENT EFFECTS-CHANGE FROM PRESENT

INDUSTRIAL SECTOR	POTENTIAL IMMEDIATE	POTENTIAL LONG-TERM (FP AS NW)	POTENTIAL LONG-TERM (FP AS W)
AGRICULTURE	-1.	11.	9.
MINING	0.	3.	2.
CONSTRUCTION	-1.	11.	8.
FOOD AND PRODUCTS	-1.	6.	5.
TEXTILE AND APPAREL	-1.	9.	7.
LOGGING AND SAWMILLS	-9.	70.	54.
FURNITURE	0.	1.	1.
PULP AND PAPER	-7.	72.	52.
PRINTING AND PUBLISHING	0.	4.	3.
CHEMICALS AND RUBBER	-1.	9.	7.
PETROLEUM REFINING	0.	1.	1.
STONE CLAY AND GLASS	0.	3.	2.
PRIMARY METAL	0.	3.	2.
FAB METAL AND MACH	-1.	10.	7.
ELECTRICAL	0.	3.	3.
ALL OTHER MFG	-1.	5.	4.
TRANS COMM UTIL	-2.	21.	16.
WHOLESALE	-2.	18.	14.
RETAIL	-5.	48.	37.
FIRE	-2.	15.	11.
SERVICES	-6.	52.	40.
TOTAL PRIVATE SECTOR	-43.	377.	285.

B. OTHER EFFECTS-CHANGE FROM PRESENT

CATEGORY	POTENTIAL IMMEDIATE	POTENTIAL LONG-TERM (FP AS NW)	POTENTIAL LONG-TERM (FP AS W)
INCOME ($MILLION)	-1.	5.	4.
OUTPUT ($MILLION)	-2.	18.	14.
VALUE ADDED ($MILLION)	-1.	8.	6.
POPULATION	-111.	982.	744.

1

SOUTH CAROLINA
SUMMARY OF ECONOMIC IMPACTS-ALTERNATIVE PA

A. EMPLOYMENT EFFECTS-CHANGE FROM PRESENT

INDUSTRIAL SECTOR	POTENTIAL IMMEDIATE	POTENTIAL LONG-TERM (FP AS NW)	POTENTIAL LONG-TERM (FP AS W)
AGRICULTURE	-1.	0.	-1.
MINING	0.	0.	0.
CONSTRUCTION	-1.	0.	-1.
FOOD AND PRODUCTS	0.	0.	0.
TEXTILE AND APPAREL	0.	0.	-1.
LOGGING AND SAWMILLS	-5.	-2.	-10.
FURNITURE	0.	0.	0.
PULP AND PAPER	-3.	-3.	-3.
PRINTING AND PUBLISHING	0.	0.	0.
CHEMICALS AND RUBBER	0.	0.	-1.
PETROLEUM REFINING	0.	0.	0.
STONE CLAY AND GLASS	0.	0.	0.
PRIMARY METAL	0.	0.	0.
FAB METAL AND MACH	-1.	0.	-1.
ELECTRICAL	0.	0.	0.
ALL OTHER MFG	0.	0.	0.
TRANS COMM UTIL	-1.	0.	-2.
WHOLESALE	-1.	0.	-1.
RETAIL	-2.	0.	-2.
FIRE	-1.	0.	-1.
SERVICES	-3.	-1.	-4.
TOTAL PRIVATE SECTOR	-19.	-7.	-27.

B. OTHER EFFECTS-CHANGE FROM PRESENT

CATEGORY	POTENTIAL IMMEDIATE	POTENTIAL LONG-TERM (FP AS NW)	POTENTIAL LONG-TERM (FP AS W)
INCOME ($MILLION)	0.	0.	0.
OUTPUT ($MILLION)	-1.	0.	-1.
VALUE ADDED ($MILLION)	0.	0.	-1.
POPULATION	-50.	-19.	-71.

1

TENNESSEE
SUMMARY OF ECONOMIC IMPACTS-ALTERNATIVE PA

A. EMPLOYMENT EFFECTS-CHANGE FROM PRESENT

INDUSTRIAL SECTOR	POTENTIAL IMMEDIATE	POTENTIAL LONG-TERM (FP AS NW)	POTENTIAL LONG-TERM (FP AS W)
AGRICULTURE	0.	10.	6.
MINING	0.	3.	2.
CONSTRUCTION	0.	9.	5.
FOOD AND PRODUCTS	0.	6.	3.
TEXTILE AND APPAREL	0.	7.	4.
LOGGING AND SAWMILLS	4.	64.	40.
FURNITURE	0.	1.	1.
PULP AND PAPER	4.	39.	21.
PRINTING AND PUBLISHING	0.	3.	2.
CHEMICALS AND RUBBER	0.	7.	4.
PETROLEUM REFINING	0.	2.	1.
STONE CLAY AND GLASS	0.	3.	2.
PRIMARY METAL	0.	2.	1.
FAB METAL AND MACH	0.	8.	5.
ELECTRICAL	0.	3.	2.
ALL OTHER MFG	0.	4.	3.
TRANS COMM UTIL	1.	17.	10.
WHOLESALE	1.	14.	8.
RETAIL	0.	45.	26.
FIRE	0.	12.	7.
SERVICES	2.	42.	25.
TOTAL PRIVATE SECTOR	14.	301.	175.

B. OTHER EFFECTS-CHANGE FROM PRESENT

CATEGORY	POTENTIAL IMMEDIATE	POTENTIAL LONG-TERM (FP AS NW)	POTENTIAL LONG-TERM (FP AS W)
INCOME ($MILLION)	0.	4.	2.
OUTPUT ($MILLION)	1.	14.	8.
VALUE ADDED ($MILLION)	0.	6.	4.
POPULATION	37.	785.	456.

1

VIRGINIA
SUMMARY OF ECONOMIC IMPACTS-ALTERNATIVE PA

A. EMPLOYMENT EFFECTS-CHANGE FROM PRESENT

INDUSTRIAL SECTOR	POTENTIAL IMMEDIATE	POTENTIAL LONG-TERM (FP AS NW)	POTENTIAL LONG-TERM (FP AS W)
AGRICULTURE	0.	7.	4.
MINING	0.	4.	2.
CONSTRUCTION	-1.	6.	3.
FOOD AND PRODUCTS	0.	5.	3.
TEXTILE AND APPAREL	-1.	5.	2.
LOGGING AND SAWMILLS	-6.	13.	3.
FURNITURE	0.	1.	0.
PULP AND PAPER	-14.	39.	17.
PRINTING AND PUBLISHING	0.	3.	1.
CHEMICALS AND RUBBER	-1.	5.	2.
PETROLEUM REFINING	0.	2.	2.
STONE CLAY AND GLASS	0.	2.	1.
PRIMARY METAL	0.	2.	1.
FAB METAL AND MACH	-1.	5.	3.
ELECTRICAL	0.	2.	1.
ALL OTHER MFG	0.	4.	2.
TRANS COMM UTIL	-2.	12.	6.
WHOLESALE	-2.	9.	5.
RETAIL	0.	38.	23.
FIRE	-1.	9.	5.
SERVICES	-5.	36.	19.
TOTAL PRIVATE SECTOR	-34.	209.	105.

B. OTHER EFFECTS-CHANGE FROM PRESENT

CATEGORY	POTENTIAL IMMEDIATE	POTENTIAL LONG-TERM (FP AS NW)	POTENTIAL LONG-TERM (FP AS W)
INCOME ($MILLION)	-1.	3.	1.
OUTPUT ($MILLION)	-2.	10.	5.
VALUE ADDED ($MILLION)	-1.	4.	2.
POPULATION	-90.	544.	275.

1

RESOURCE OUTPUTS WITH THE PROPOSED ACTION GEORGIA

UNIT	TOTAL INVENTORY		OUTPUT-FP as NW		OUTPUT-FP as W	
	Present	Potential	Present Immediate Output	Potential Long-term Output	Present Immediate Output	Potential Long-term Output
Commercial Forest Land - (M acres)	215,989	215,989	175,357	175,357	84,479	84,479
Hardwood Sawtimber - (MMBF)	6.4	18.7	4.9	15.0	2.7	7.3
Hardwood Products - (MMCF)	0.2	0.3	0.1	0.1	0.1	.1
Softwood Sawtimber - (MMBF)	2.2	14.7	1.8	11.9	1.1	6.1
Softwood Products - (MMCF)	0.1	0.6	0.1	0.4	0.0	.1
Developed Rec. Picnicking -(MRVD)	7.0	10.0	7.0	10.0	7.0	10.0
Camping -(MRVD)	0.0	0.0	0.0	0.0	0.0	0
Skiing -(MRVD)	0.0	0.0	0.0	0.0	0.0	0
Water -(MRVD)	0.0	0.0	0.0	0.0	0.0	0
Unbuilt -(MRVD)	-	146.0	-	141.6	-	75.4
Dispersed Rec. Motor -(MRVD)	33.0	23.4	28.1	22.6	17.5	11.5
Nonmotor -(MRVD)	97.9	153.3	103.7	149.5	123.2	144.1
Big Game Hunting -(MRVD)	34.7	56.2	34.4	54.2	36.1	47.2
Small Game Hunting -(MRVD)	37.6	55.7	37.9	53.5	38.8	45.3
Nonhunting -(MRVD)	20.6	27.5	20.6	27.4	26.2	27.5
Fishing -(MRVD)	37.2	53.5	36.8	52.0	41.4	49.0
Grazing Cattle - (AUM)	0.0	0.0	0.0	0.0	0.0	0
Sheep - (AUM)	0.0	0.0	0.0	0.0	0.0	0
Common - (AUM)	0.0	0.0	0.0	0.0	0.0	0

RESOURCE OUTPUTS WITH THE PROPOSED ACTION KENTUCKY

UNIT	TOTAL INVENTORY		OUTPUT-FP as NW		OUTPUT-FP as W	
	Present	Potential	Present Immediate Output	Potential Long-term Output	Present Immediate Output	Potential Long-term Output
Commercial Forest Land - (M acres)	17,523	17,523	6,533	6,533	3,949	3,949
Hardwood Saw-timber - (MMBF)	0.1	0.6	0.1	0.2	0.0	.1
Hardwood Products - (MMCF)	0.0	0.0	0.0	0.0	0.0	0
Softwood Saw-timber - (MMBF)	0.0	0.6	0.0	0.3	0.0	.2
Softwood Products - (MMCF)	0.0	0.0	0.0	0.0	0.0	0
Developed Rec. Picnicking -(MRVD)	6.4	6.4	0.0	0.0	0.0	0
Camping -(MRVD)	0.0	0.0	0.0	0.0	0.0	0
Skiing -(MRVD)	0.0	0.0	0.0	0.0	0.0	0
Water -(MRVD)	0.0	0.0	0.0	0.0	0.0	0
Unbuilt -(MRVD)	-	90.0	-	0.0	-	0
Dispersed Rec. Motor -(MRVD)	2.1	1.5	2.1	1.5	0.6	0
Nonmotor -(MRVD)	21.2	21.2	13.6	13.6	15.1	15.1
Big Game Hunting -(MRVD)	5.6	5.6	5.6	5.6	3.6	3.6
Small Game Hunting -(MRVD)	5.6	6.5	5.6	6.5	5.6	6.5
Nonhunting -(MRVD)	2.0	2.0	2.0	2.0	2.0	2.0
Fishing -(MRVD)	3.0	3.0	3.0	3.0	3.0	3.0
Grazing Cattle - (AUM)	100	0.0	0.0	0.0	0.0	0
Sheep - (AUM)	0.0	0.0	0.0	0.0	0.0	0
Common - (AUM)	0.0	0.0	0.0	0.0	0.0	0

RESOURCE OUTPUTS WITH THE PROPOSED ACTION NORTH CAROLINA

UNIT	TOTAL INVENTORY		OUTPUT-FP as NW		OUTPUT-FP as W	
	Present	Potential	Present Immediate Output	Potential Long-term Output	Present Immediate Output	Potential Long-term Output
Commercial Forest Land - (M acres)	199,610	199,611	138,137	138,137	120,226	120,226
Hardwood Saw-timber - (MMBF)	7.6	18.1	6.6	14.5	6.1	12.8
Hardwood Products - (MMCF)	1.1	3.1	1.0	2.5	1.0	2.1
Softwood Saw-timber - (MMBF)	2.5	10.7	1.8	8.5	1.4	7.4
Softwood Products - (MMCF)	0.4	2.6	0.2	2.0	0.1	1.6
Developed Rec. Picnicking -(MRVD)	3.6	4.0	1.6	2.0	1.6	2.0
Camping -(MRVD)	2.7	3.2	2.5	3.2	2.5	3.2
Skiing -(MRVD)	0.0	0.0	0.0	0.0	0.0	0
Water -(MRVD)	0.0	0.0	0.0	0.0	0.0	0
Unbuilt -(MRVD)	-	41.0	-	38.4	-	37.6
Dispersed Rec. Motor -(MRVD)	16.4	16.0	12.1	11.7	11.3	10.5
Nonmotor -(MRVD)	174.1	197.3	175.2	191.6	173.8	186.3
Big Game Hunting -(MRVD)	37.9	44.5	37.5	42.4	37.9	41.9
Small Game Hunting -(MRVD)	48.4	56.3	48.5	54.2	48.0	52.1
Nonhunting -(MRVD)	11.5	17.2	12.5	17.1	13.2	17.1
Fishing -(MRVD)	30.5	33.6	31.1	33.0	31.3	32.3
Grazing Cattle - (AUM)	0.0	0.0	0.0	0.0	0.0	0
Sheep - (AUM)	0.0	0.0	0.0	0.0	0.0	0
Common - (AUM)	0.0	0.0	0.0	0.0	0.0	0

RESOURCE OUTPUTS WITH THE PROPOSED ACTION — SOUTH CAROLINA

UNIT	TOTAL INVENTORY		OUTPUT-FP as NW		OUTPUT-FP as W	
	Present	Potential	Present Immediate Output	Potential Long-term Output	Present Immediate Output	Potential Long-term Output
Commercial Forest Land - (M acres)	27,627	27,627	23,704	23,704	17,980	17,980
Hardwood Sawtimber - (MMBF)	1.6	2.1	1.6	2.0	0.9	1.3
Hardwood Products - (MMCF)	0.0	0.0	0.0	0.0	0.0	0
Softwood Sawtimber - (MMBF)	5.2	5.5	4.4	4.7	3.5	3.8
Softwood Products - (MMCF)	0.4	0.4	0.3	0.3	0.3	.3
Developed Rec. Picnicking -(MRVD)	0.9	1.1	0.9	1.1	0.9	1.1
Camping -(MRVD)	5.7	7.6	5.7	7.6	5.7	7.6
Skiing -(MRVD)	0.0	0.0	0.0	0.0	0.0	0
Water -(MRVD)	0.0	0.0	0.0	0.0	0.0	0
Unbuilt -(MRVD)	-	4.0	-	4.0	-	4.0
Dispersed Rec. Motor -(MRVD)	0.4	0.5	0.4	0.4	0.4	.4
Nonmotor -(MRVD)	21.6	23.3	21.0	20.9	21.0	20.9
Big Game Hunting -(MRVD)	3.0	3.1	3.0	3.0	3.0	3.0
Small Game Hunting -(MRVD)	3.0	2.9	2.8	2.7	2.8	2.7
Nonhunting -(MRVD)	0.9	1.1	1.1	1.1	1.1	1.1
Fishing -(MRVD)	7.6	7.5	7.3	7.4	7.3	7.4
Grazing Cattle - (AUM)	0.0	0.0	0.0	0.0	0.0	0
Sheep - (AUM)	0.0	0.0	0.0	0.0	0.0	0
Common - (AUM)	0.0	0.0	0.0	0.0	0.0	0

RESOURCE OUTPUTS WITH THE PROPOSED ACTION — TENNESSEE

UNIT	TOTAL INVENTORY		OUTPUT-FP as NW		OUTPUT-FP as W	
	Present	Potential	Present Immediate Output	Potential Long-term Output	Present Immediate Output	Potential Long-term Output
Commercial Forest Land - (M acres)	126,926	126,926	123,099	123,099	91,303	91,303
Hardwood Saw-timber - (MMBF)	2.0	7.6	2.2	7.4	1.6	5.3
Hardwood Products - (MMCF)	0.2	1.0	0.4	1.0	0.2	.5
Softwood Saw-timber - (MMBF)	2.9	10.0	3.4	9.2	2.3	6.9
Softwood Products - (MMCF)	0.3	1.1	0.3	1.1	0.3	.8
Developed Rec. Picnicking -(MRVD)	4.7	5.6	0.0	0.0	0.0	0
Camping -(MRVD)	2.6	3.1	2.6	3.1	2.6	3.1
Skiing -(MRVD)	0.0	0.0	0.0	0.0	0.0	0
Water -(MRVD)	0.0	0.0	0.0	0.0	0.0	0
Unbuilt -(MRVD)	-	56.4	-	46.4	-	28.0
Dispersed Rec. Motor -(MRVD)	53.2	65.5	53.1	65.4	43.1	49.9
Nonmotor -(MRVD)	94.0	115.4	94.2	115.5	102.0	117.0
Big Game Hunting -(MRVD)	18.6	23.9	18.6	23.9	17.4	21.4
Small Game Hunting -(MRVD)	29.2	34.7	29.2	34.7	28.9	33.0
Nonhunting -(MRVD)	22.7	25.7	22.7	25.7	23.6	25.7
Fishing -(MRVD)	24.3	28.1	24.4	28.1	25.2	27.2
Grazing Cattle - (AUM)	0.0	0.0	0.0	0.0	0.0	0
Sheep - (AUM)	0.0	0.0	0.0	0.0	0.0	0
Common - (AUM)	0.0	0.0	0.0	0.0	0.0	0

RESOURCE OUTPUTS WITH THE PROPOSED ACTION VIRGINIA

UNIT	TOTAL INVENTORY		OUTPUT-FP as NW		OUTPUT-FP as W	
	Present	Potential	Present Immediate Output	Potential Long-term Output	Present Immediate Output	Potential Long-term Output
Commercial Forest Land - (M acres)	203,526	203,526	150,043	150,043	99,029	99,029
Hardwood Saw-timber - (MMBF)	2.3	6.1	1.5	4.1	1.1	2.7
Hardwood Products - (MMCF)	1.3	4.2	0.8	2.5	0.6	1.7
Softwood Saw-timber - (MMBF)	1.1	2.6	0.7	1.5	0.5	1.1
Softwood Products - (MMCF)	0.8	1.9	0.6	1.4	0.5	1.1
Developed Rec. Picnicking -(MRVD)	0.0	0.0	0.0	0.0	0.0	0
Camping -(MRVD)	1.0	3.0	1.0	3.0	0.0	0
Skiing -(MRVD)	0.0	0.0	0.0	0.0	0.0	0
Water -(MRVD)	0.0	0.0	0.0	0.0	0.0	0
Unbuilt -(MRVD)	-	0.0	-	0.0	-	0
Dispersed Rec. Motor -(MRVD)	11.4	20.3	9.4	17.3	5.3	8.3
Nonmotor -(MRVD)	55.9	87.0	89.9	109.0	106.9	118.0
Big Game Hunting -(MRVD)	53.9	89.4	49.9	78.4	47.9	64.4
Small Game Hunting -(MRVD)	42.0	70.1	39.8	63.2	37.8	53.2
Nonhunting -(MRVD)	11.0	16.0	10.0	16.0	11.0	14.0
Fishing -(MRVD)	24.5	34.5	22.5	28.5	22.4	26.1
Grazing Cattle - (AUM)	270	450	270	450	270	450
Sheep - (AUM)	90	150	90	150	90	150
Common - (AUM)	0.0	0.0	0.0	0.0	0.0	0

STATE: GEORGIA

AREA CODE	AREA NAME	WARS RATNG	DORS RATNG	GRAZING ALL	POTEN YIELD SAWTMBR	PROGRAM HARVEST SAWTMBR	DISPER REC MOTOR	DISPER REC NONMOT	HARD ROCK MINRL RATNG	OIL AND GAS RATNG	URAN RATNG	COAL RATNG	GEO-THERM RATNG	LOW VALUE BULK RATNG
		4-28	0-15	AUM	MMBF	MMBF	MRVD	MRVD	0-100	0-100	0-100	0-100	0-100	0-100
NATIONAL FOREST: CHATTAHOOCHEE-OCONEE														
A8025	SOUTHERN NANTAHALA	23	4	0	2.2	.6	2.0	4.0	71	15	0	0	0	22
A8028	RAVEN CLIFF	22	1	0	1.1	.3	.5	4.7	26	15	0	0	0	22
A8031	ELLICOTT ROCK EXTENSION	22	11	0	.0	.0	.0	.8	26	15	45	0	0	32
B8025	SOUTHERN NANTAHALA	15	4	0	.7	.1	1.0	1.0	66	15	0	0	0	11
B8028	RAVEN CLIFF	16	1	0	.7	.1	2.0	3.3	26	15	0	0	0	22
B8031	ELLICOTT ROCK EXTENSION	19	11	0	.4	.0	.1	.2	26	15	45	0	0	32
08026	OVERFLOW	20	1	0	.4	.2	1.0	1.0	16	15	34	0	0	22
08027	BLOOD MOUNTAIN	24	1	0	1.6	.4	2.0	7.0	26	15	0	0	0	22
08029	CHATTAHOOCHEE RIVER	21	2	0	3.5	1.0	1.0	9.0	26	15	0	0	0	22
08030	TRAY MOUNTAIN	20	3	0	5.8	1.2	3.0	17.0	65	15	0	0	0	22
08101	HEMP TOP	26	1	0	.4	.0	1.0	1.0	8	55	0	0	0	20
08102	MOUNTAIN TOWN	22	2	0	1.1	.3	1.0	1.0	8	50	0	0	0	20
08103	RICH MOUNTAIN	23	1	0	1.8	.2	3.0	1.0	41	15	0	0	0	22
08104	MILL CREEK	23	1	0	.9	.3	1.0	2.0	18	15	0	0	0	22
08105	BOARD CAMP	20	1	0	.5	.2	1.0	1.0	20	15	0	0	0	22
08106	BRASSTOWN	25	1	0	.6	.2	.5	2.0	28	15	0	0	0	22
08107	RABUN BALD	16	3	0	2.7	.6	1.0	4.0	45	15	34	0	0	22
08108	RAND MOUNTAIN	15	0	0	.3	.1	.5	1.0	26	15	34	0	0	22
08109	WOLF PEN	23	1	0	1.2	.3	2.0	3.0	41	15	0	0	0	22
08220	SPRINGER MOUNTAIN	21	1	0	1.6	.4	1.0	5.0	18	15	0	0	0	22
08221	LICKLOG	18	1	0	1.3	.3	1.0	1.0	20	15	0	0	0	22
08222	BLACKWELL	17	2	0	.4	.1	1.0	1.0	18	15	0	0	0	22
08223	BUZZARD KNOB	16	1	0	1.1	.3	1.0	4.0	31	15	0	0	0	22
08224	WORLEY RIDGE	15	1	0	.4	.2	1.0	1.0	29	15	0	0	0	22
08225	ANNA RUBY	18	4	0	.3	.2	4.0	10.0	27	15	0	0	0	22
08226	LITTLE ROCK	20	1	0	.2	.2	1.0	1.0	18	15	0	0	0	22

STATE: KENTUCKY

AREA CODE	AREA NAME	WARS RATNG	DORS RATNG	GRAZING ALL	POTEN YIELD SAWTMBR	PROGRAM HARVEST SAWTMBR	DISPER REC MOTOR	DISPER REC NONMOT	HARD ROCK MINRL RATNG	OIL AND GAS RATNG	URAN RATNG	COAL RATNG	GEO-THERM RATNG	LOW VALUE BULK RATNG
		4-28	0-15	AUM	MMBF	MMBF	MRVD	MRVD	0-100	0-100	0-100	0-100	0-100	0-100
NATIONAL FOREST: DANIEL BOONE														
L8039	CLIFTY	24		100	.7	.0	.0	10.6	3	60	0	33	0	29
08036	TROUBLESOME	27	0	0	.2	.1	1.5	1.5	3	99	0	42	0	29
08140	CAVE CREEK CAVE	26	0	0	.3	.0	.6	.1	3	99	0	100	0	29

S T A T E: NORTH CAROLINA

AREA CODE	A R E A N A M E	WARS RATNG	DURS RATNG	GRAZING ALL	POTEN YIELD SAWTMBR	PROGRAM HARVEST SAWTMBR	DISPER REC MOTOR	DISPER REC NONMOT	HARD ROCK MINRL RATNG	OIL AND GAS RATNG	URAN RATNG	COAL RATNG	GEO-THERM RATNG	LOW VALUE BULK RATNG
		4-28	0-15	AUM	MMBF	MMBF	MRVD	MRVD	0-100	0-100	0-100	0-100	0-100	0-100
NATIONAL FOREST: NFS IN NORTH CAROLINA														
AL825	SOUTHERN NANTAHALA	19		0	.2	.0	.0	1.0	30	15	0	0	0	11
AB015	POCOSIN	23	15	0	.0	.0	.0	.5	13	50	0	0	0	12
AB025	SOUTHERN NANTAHALA	23	4	0	2.7	1.0	1.0	9.0	71	15	0	0	0	22
AB031	ELLICOTT ROCK EXTENSION	22	11	0	.5	.0	.0	5.0	26	15	45	0	0	32
AB057	SHINING ROCK EXTENSION	16	4	0	.9	.0	.2	5.8	35	15	0	0	0	37
AB058	LINVILLE GORGE EXT	12	3	0	.4	.0	.8	4.0	7	15	60	0	0	11
AB200	MIDDLE PRONG	20	0	0	.2	.1	.0	.9	48	15	0	0	0	37
BL825	SOUTHERN NANTAHALA	19		0	1.4	1.0	.1	5.0	30	15	0	0	0	11
BB015	POCOSIN	23	15	0	.0	.0	1.3	1.5	13	50	0	0	0	12
BB025	SOUTHERN NANTAHALA	15	4	0	2.7	1.0	1.0	9.0	66	15	0	0	0	11
BB057	SHINING ROCK EXTENSION	16	4	0	.8	.0	.1	5.6	35	15	0	0	0	37
BB058	LINVILLE GORGE EXT	12	3	0	.0	.0	.2	1.0	7	15	60	0	0	11
BB200	MIDDLE PRONG	20	0	0	1.0	.2	.3	3.3	48	15	0	0	0	37
LB058	LINVILLE GORGE EXTENSION	22		0	.7	.6	1.0	4.0	7	15	60	0	0	11
LB198	FISHHAWK MTN	19		0	.4	.0	.1	2.3	26	15	0	0	0	11
LB313	UPPER WILSON	17		0	1.2	.5	1.4	11.1	7	15	98	0	0	11
LB314	LOST COVE	21		0	1.0	.5	.1	10.0	7	15	98	0	0	11
LB315	HARPER CREEK	19		0	1.4	.2	.1	9.8	7	15	98	0	0	11
OB026	OVERFLOW	20	1	0	.3	.1	.0	.0	16	15	34	0	0	22
OB054	BIG CREEK	20	2	0	.6	.0	.2	3.5	24	51	45	0	0	11
OB055	BALSAM CONE	19	4	0	1.3	.2	.6	26.0	61	15	0	0	0	12
OB056	CRAGGY MTN EXTENSION	22	6	0	.2	.0	.2	2.9	29	15	0	0	0	12
OB059	CHUNKY GAL	17	4	0	2.0	.3	.3	8.5	100	15	0	0	0	11
OB060	CHEOAH BALD	15	6	0	4.0	3.0	1.9	13.0	89	51	45	0	0	85
OB061	SNOWBIRD	19	3	0	.8	.0	.3	1.0	53	51	50	0	0	11
OB062	JOYCE KILMER SLICKROCK	21	6	0	.1	.0	.1	.8	55	56	50	0	0	11
OB190	TUSQUITEE MOUNTAINS	19	4	0	2.9	1.0	.0	11.5	34	15	29	0	0	15
OB193	CRAGGY MTN WSA	15	0	0	.0	.0	.0	2.5	37	15	0	0	0	12
OB194	JOYCE KILMER SLICKROCK	16	0	0	.0	.0	.1	.3	38	56	29	0	0	11
OB195	JOYCE KILMER SLICKROCK	16	0	0	.0	.0	.0	.2	38	56	29	0	0	11
OB196	SHEEP RIDGE	22	0	0	.0	.0	.0	1.7	13	50	0	0	0	12
OB197	WILDCAT	18	0	0	.9	.1	1.3	6.6	65	56	50	0	0	11
OB198	FISHHAWK MOUNTAIN	19	5	0	.5	.4	1.0	2.7	26	15	0	0	0	11
OB199	CATFISH LAKE SOUTH	21	9	0	.1	.1	.0	1.5	13	50	45	0	0	12
OB201	JOYCE KILMER SLICKROCK	16	4	0	.5	.2	.3	1.9	55	56	50	0	0	11
OB202	NOLICHUCKY	14	7	0	.7	.2	1.0	10.2	82	52	0	0	0	40
OB203	BIRKHEAD MOUNTAINS	16	2	0	.8	.2	.8	1.5	67	15	45	0	0	67
OB204	POND PINE	1[illegible]	[illegible]	0	.0	.0	.0	.6	13	50	0	0	0	12

STATE: SOUTH CAROLINA

AREA CODE	AREA NAME	WARS RATNG	DURS RATNG	GRAZING ALL	POTEN YIELD SAWTMBR	PROGRAM HARVEST SAWTMBR	DISPER REC MOTOR	DISPER REC NONMOT	HARD ROCK MINRL RATNG	OIL AND GAS RATNG	URAN RATNG	COAL RATNG	GEO-THERM RATNG	LOW VALUE BULK RATNG
		----	----	----	----	----	----	----	-----	-----	-----	-----	-----	-----
		0-28	0-15	AUM	MMBF	MMBF	MRVD	MRVD	0-100	0-100	0-100	0-100	0-100	0-100
		----	----	----	----	----	----	----	-----	-----	-----	-----	-----	-----
NATIONAL FOREST: FRANCIS MARION SUMTER N.														
LR031	ELLICOTT ROCK EXTENSION	22	11	0	.0	.0	.0	5.0	26	15	45	0	0	32
LR012	WAMBAW SWAMP	18		0	.3	.3	.0	.0	20	48	0	57	0	27
LR013	LITTLE WAMBAW SWAMP	18		0	.8	.8	.0	.0	20	48	0	0	0	27
LR110	HELL HOLE BAY	19		0	2.6	2.6	.0	.1	20	48	0	45	0	27
LR115	WAMBAW SWAMP WSA	20		0	.0	.0	.0	.0	20	48	0	0	0	27
LR116	PERSIMMON MTN	19		0	2.2	1.5	.4	6.6	26	15	45	0	0	32
08112	ELLICOTT ROCK EXPANSION	20	8	0	1.0	1.6	.0	5.1	26	15	45	0	0	32
08113	LONG CREEK	20	0	0	.0	.0	.0	2.5	28	15	28	0	0	32
08114	LONG CANE	20	0	0	.0	.0	.0	4.7	28	15	0	0	0	16

STATE: TENNESSEE

AREA CODE	AREA NAME	WARS RATNG	DURS RATNG	GRAZING ALL	POTEN YIELD SAWTMBR	PROGRAM HARVEST SAWTMBR	DISPER REC MOTOR	DISPER REC NONMOT	HARD ROCK MINRL RATNG	OIL AND GAS RATNG	URAN RATNG	COAL RATNG	GEO-THERM RATNG	LOW VALUE BULK RATNG
		----	----	----	----	----	----	----	-----	-----	-----	-----	-----	-----
		0-28	0-15	AUM	MMBF	MMBF	MRVD	MRVD	0-100	0-100	0-100	0-100	0-100	0-100
		----	----	----	----	----	----	----	-----	-----	-----	-----	-----	-----
NATIONAL FOREST: CHEROKEE														
LR033	BEAVER DAM CREEK	17		0	.0	.0	.8	1.6	68	63	18	0	0	16
08032	ROGERS RIDGE	15	4	0	1.6	.3	8.6	6.3	96	55	18	0	0	16
08033	BEAVERDAM CREEK	17	2	0	.2	.2	.0	1.1	68	63	18	0	0	16
08034	BALD RIVER GORGE	20	5	0	1.0	.2	.1	.7	51	56	0	0	0	16
08035	POND MOUNTAIN	17	4	0	.5	.2	.0	5.5	91	65	0	0	0	16
08036	JENNINGS CREEK	21	5	0	2.3	.6	16.8	11.5	36	70	0	0	0	16
08037	BIG FROG ADDITION A	19	8	0	.1	.1	.2	.2	34	56	0	0	0	16
08150	IRON MOUNTAIN	17	3	0	1.0	.6	2.7	3.4	90	56	18	0	0	16
08151	CITICO CREEK WSA	19	0	0	1.1	.7	.0	3.3	51	56	0	0	0	16
08152	BIG FROG WSA	21	5	0	.3	.2	8.4	9.6	34	56	0	0	0	16
08176	FLINT MILL	14	6	0	1.5	.3	1.3	5.4	76	61	0	0	0	16
08202	NOLICHUCKY	14	7	0	.1	.2	.9	2.5	82	52	0	0	0	40
08270	UPPER BALD RIVER	19	4	0	1.9	.6	6.6	2.6	51	51	0	0	0	16
08271	HICKORY FLAT BRANCH	18	5	0	1.0	.2	.8	3.8	55	57	0	0	0	16
08272	BIG LAUREL BRANCH	13	3	0	.0	.2	1.0	7.8	83	63	0	0	0	16
08273	POND MOUNTAIN ADDITION	13	5	0	.3	.2	.6	1.5	77	58	63	0	0	16
08274	LAUREL FORK	10	5	0	.6	.2	.6	10.6	44	65	63	0	0	16
08275	UNAKA MOUNTAIN	16	5	0	.9	.2	1.4	10.4	12	54	0	0	0	21
08276	DEVIL'S BACKBONE	16	5	0	1.0	.2	.0	.7	34	70	0	0	0	16
08277	LITTLE FROG MOUNTAIN	19	4	0	.9	.2	.1	1.6	34	56	0	0	0	16
08279	BRUSHY RIDGE	19	5	0	.9	.2	.4	.8	51	56	0	0	0	16

STATE: VIRGINIA

AREA CODE	AREA NAME	WARS RATNG 0-28	OURS RATNG 0-15	GRAZING ALL AUM	POTEN YIELD SAWTMBR MMBF	PROGRAM HARVEST SAWTMBR MMBF	DISPER REC MOTOR MRVD	DISPER REC NONMOT MRVD	HARD ROCK MINRL RATNG 0-100	OIL AND GAS RATNG 0-100	URAN RATNG 0-100	COAL RATNG 0-100	GEO-THERM RATNG 0-100	LOW VALUE BULK RATNG 0-100
NATIONAL FOREST: GEORGE WASHINGTON N.F.														
08040	ROUGH MOUNTAIN	20	0	0	.4	.2	1.0	1.0	0	51	0	0	0	34
08041	RICH HOLE	22	13	0	.4	.2	.0	1.0	39	46	0	0	0	34
08042	ST. MARY'S	20	5	0	.5	.2	.0	2.0	59	33	0	0	0	60
08043	CRAWFORD MOUNTAIN	21	3	0	.7	.2	1.0	1.0	0	45	0	0	0	34
08044	RAMSEYS DRAFT WSA	23	4	0	.8	.2	.0	7.0	0	61	0	0	0	34
08045	LAUREL FORK	21	0	0	.6	.2	.2	2.0	39	66	0	0	0	34
08046	LITTLE RIVER	20	0	0	.4	.2	.0	1.0	0	80	0	0	0	34
08047	BIG SCHLOSS	16	5	0	1.3	.4	1.0	7.0	39	75	0	0	0	34
08171	DOLLY ANNE	18	3	0	.5	.2	.1	1.0	39	66	0	0	0	34
08172	ELLIOTT KNOB	20	2	0	.6	.2	.5	1.0	0	45	0	0	0	34
08173	HEAD OF DRY RIVER	21	8	0	.2	.1	.0	.0	0	80	0	0	0	34
08174	RAMSEYS DRAFT ADDN	21	10	0	.6	.2	1.0	1.0	0	61	0	0	0	34
08175	SOUTHERN MASSANUTTEN	19	6	0	.2	.1	1.0	4.0	64	0	0	0	0	57
08183	BARROWS CREEK	16	0	0	.3	.1	.0	1.0	51	70	0	0	0	24
08184	HOOP HOLE	17	0	0	.0	.0	.0	.0	51	70	0	0	0	60
NATIONAL FOREST: JEFFERSON N.F.														
A8048	BEARTOWN	26	0	0	.2	.1	1.0	2.0	51	48	0	0	0	24
B8048	BEARTOWN	17	0	360	.0	.0	1.0	2.0	51	48	0	0	0	24
08049	LITTLE DRY RUN	21	0	0	.0	.0	.0	1.0	51	48	0	0	0	24
08050	LEWIS FORK	20	0	0	.2	.1	.0	3.0	0	48	0	0	0	24
08051	ROARING BRANCH	21	0	0	.0	.0	.0	.0	0	76	82	82	0	61
08052	LITTLE STONY	16	0	0	.0	.0	.0	4.0	0	71	0	63	0	24
08053	LITTLE WILSON CREEK	22	0	0	.1	.0	.0	1.0	0	48	0	0	0	24
08180	DEVILS FORK	18	0	0	.2	.1	1.0	1.0	0	71	72	72	0	24
08181	BIG STONY	18	0	0	.1	.1	1.0	1.0	0	80	72	72	0	24
08182	KIMBERLING CREEK	20	0	0	.2	.1	.0	1.0	17	46	0	0	0	24
08183	BARROWS CREEK	16	0	0	.3	.2	1.0	2.0	51	70	0	0	0	24
08184	HOOP HOLE	17	0	0	.1	.1	.0	1.0	51	70	0	0	0	60
08185	THUNDER RIDGE	19	0	0	.0	.0	.0	1.0	0	33	0	0	0	24
08186	MILL CREEK WSA	17	0	0	.1	.0	.0	2.0	51	56	0	0	0	61
08187	MOUNTAIN LAKE WSA	18	0	0	.2	.0	1.0	5.0	51	75	0	0	0	24
08188	PETERS MOUNTAIN WSA	19	0	0	.1	.0	.0	2.0	62	56	0	0	0	24