APPENDIX N
NORTHERN APPALACHIAN AND
NEW ENGLAND STATES

ALLOCATION SUMMARY

	Wilderness	Further Planning	Nonwilderness
NEW HAMPSHIRE			
* Number of Areas	4	6	3
Gross Acres	169,176	73,107	25,774
Net Acres	168,176	71,906	24,674
PENNSYLVANIA			
Number of Areas	8	3	4
Gross Acres	9,556	15,750	11,016
Net Acres	9,556	13,876	10,926
VERMONT			
Number of Areas	0	0	6
Gross Acres	0	0	55,720
Net Acres	0	0	55,720
WEST VIRGINIA			
Number of Areas	4	1	19
Gross Acres	69,120	7,720	188,299
Net Acres	68,000	7,720	175,732

* Roadless areas may overlap state boundaries and appear in 2 or more states. Total areas allocated to each category may not equal total number of areas in RARE II inventory.

For additional information contact:

Gene L. Kuhns, RARE II Coordinator
USDA Forest Service, Eastern Region (R-9)
633 West Wisconsin Avenue
Milwaukee, Wisconsin 53203
414/291-3661

or Forest Supervisor,

Allegheny NF	Warren, Pennsylvania	16365
George Washington NF	Harrisonburg, Virginia	22801
Green Mountain NF	Rutland, Vermont	05701
Monongahela NF	Elkins, West Virginia	26241
White Mountain NF	Laconia, New Hampshire	03246

NORTHERN APPALACHIAN-NEW ENGLAND STATES GEOGRAPHIC AREA

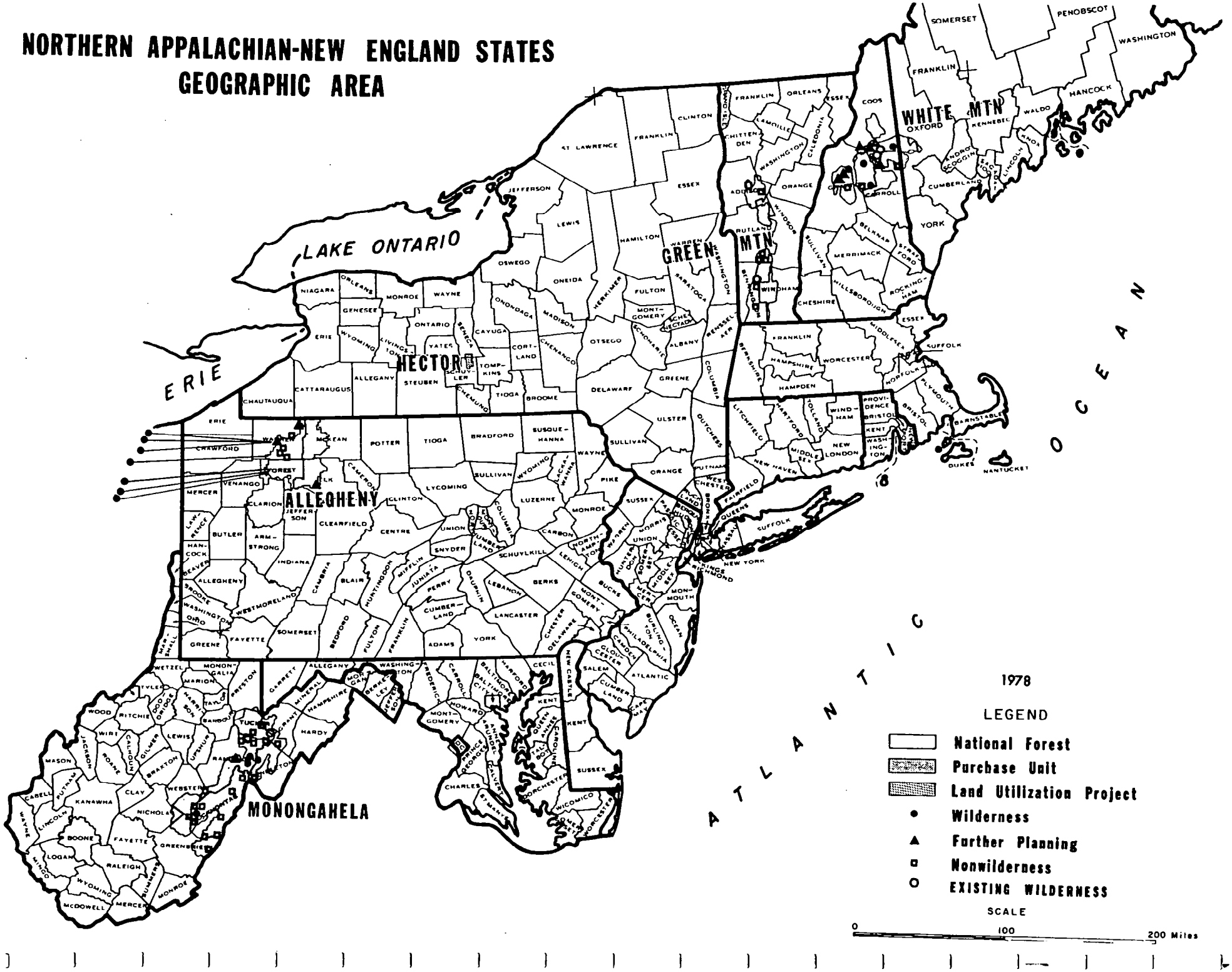

STATE: NEW HAMPSHIRE

FOREST: WHITE MOUNTAIN N.F.

AREA ID	AREA NAME	ALLO-CATION	GROSS ACRES	NET ACRES		AREA ID	AREA NAME	ALLO-CATION	GROSS ACRES	NET ACRES
09062	CARR MOUNTAIN	NW	17200	16400	**	09072	KINSMAN MOUNTAIN	W	8420	8420
09064	WILD RIVER	W	46262	46262	**	09073	CHERRY MOUNTAIN	FP	9272	9272
09066	PEMIGEWASSET	W	76610	75610	**	09074	DARTMOUTH RANGE	FP	10142	10142
09067	SANDWICH RANGE	W	37884	37884	**	09075	MT WOLF-GORDON POND	FP	12379	11179
09068	GREAT GULF EXTENSION	FP	15383	15382	**	09076	JOBILDUNK	FP	4920	4920
09069	PRESIDENTIAL-DRY R EXT	FP	21011	21011	**	09077	KERSARGE	NW	4374	4374
09071	WATERVILLE	NW	4200	3900	**					

STATE: PENNSYLVANIA

FOREST: ALLEGHENY N.F.

AREA ID	AREA NAME	ALLO-CATION	GROSS ACRES	NET ACRES		AREA ID	AREA NAME	ALLO-CATION	GROSS ACRES	NET ACRES
09019	ALLEGHENY FRONT	FP	8696	7424	**	09027	COURSON ISLAND	W	62	62
09020	HICKORY CREEK	NW	9427	9337	**	09028	KING ISLAND	W	36	36
09021	TRACY RIDGE	W	9188	9188	**	09029	BAKER ISLAND	W	67	67
09022	CLARION RIVER	FP	4042	3440	**	09030	NO-NAME ISLAND	W	10	10
09023	VERBECK ISLAND	NW	14	14	**	09031	CORNPLANTER	FP	3012	3012
09024	CRULLS ISLAND	W	96	96	**	09032	MINISTER VALLEY	NW	1375	1375
09025	THOMPSONS ISLAND	W	67	67	**	09033	HEARTS CONTENT	NW	200	200
09026	R. THOMPSONS ISLAND	W	30	30	**					

STATE: VERMONT

AREA ID	AREA NAME	ALLO-CATION	GROSS ACRES	NET ACRES		AREA ID	AREA NAME	ALLO-CATION	GROSS ACRES	NET ACRES
FOREST: GREEN MOUNTAIN N.F.										
09081	BREADLOAF	NW	19850	19850	**	09084	GRIFFITH LAKE	NW	9670	9670
09082	WILDER MTN	NW	8590	8590	**	09085	LYE BROOK ADDITION	NW	2660	2660
09083	DEVILS DEN	NW	8830	8830	**	09086	WOODFORD	NW	6120	6120

STATE: WEST VIRGINIA

AREA ID	AREA NAME	ALLO-CATION	GROSS ACRES	NET ACRES		AREA ID	AREA NAME	ALLO-CATION	GROSS ACRES	NET ACRES
FOREST: GEORGE WASHINGTON N.F.										
08047	BIG SCHLOSS	NW	19807	16047	**	08170	DRY RIVER	NW	16660	16135
FOREST: MONONGAHELA N.F.										
09010	CRANBERRY	W	36300	36300	**	09051	LITTLE ALLEGHENY MT.	NW	11200	10480
09040	CHEAT MOUNTAIN	FP	7720	7720	**	09052	LITTLE MOUNTAIN	NW	8440	8440
09041	SENECA CREEK	W	20780	19660	**	09326	EAST FORK OF GREENBRIER	NW	6810	6810
09042	NORTH MOUNTAIN HOPEVILLE	NW	7040	5410	**	09327	DOLLY SODS ROARING PLAIN	NW	14270	11720
09043	CANAAN LOOP	NW	7240	7240	**	09328	TURKEY MOUNTAIN	NW	6480	6480
09044	LAUREL FORK NORTH	W	6120	6120	**	09329	SPICE RUN	NW	6320	6160
09045	LAUREL FORK SOUTH	W	5920	5920	**	09330	MARLIN MOUNTAIN	NW	8640	8640
09047	GAULEY MOUNTAIN	NW	13320	12890	**	09331	CRANBERRY ADDITION	NW	9840	9840
09048	TEA CREEK MOUNTAIN	NW	10120	10100	**	09332	MCGOWAN MOUNTAIN	NW	11392	10368
09049	FALLS OF HILLS CREEK	NW	7640	6800	**	09333	DRY FORK	NW	845	461
09050	MIDDLE MOUNTAIN	NW	19240	18920	**	09334	GLADY FORK	NW	2995	2791

MODIFICATION OF RARE II AREAS

NEW HAMPSHIRE
DECEMBER 1, 1978

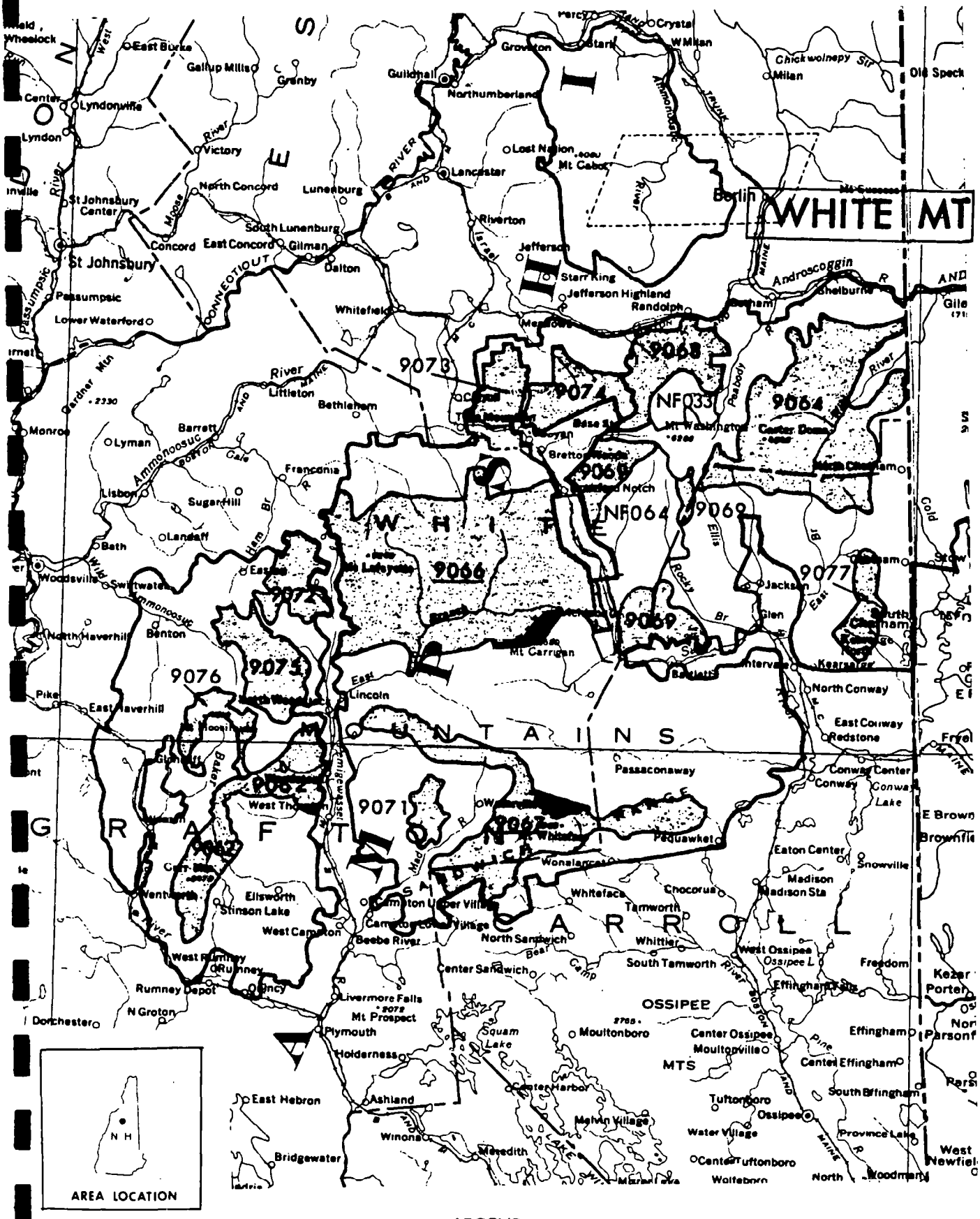

LEGEND

9066 AREA REVISED

ADDITION OF RARE II AREAS

WEST VIRGINIA

DECEMBER 1, 1978

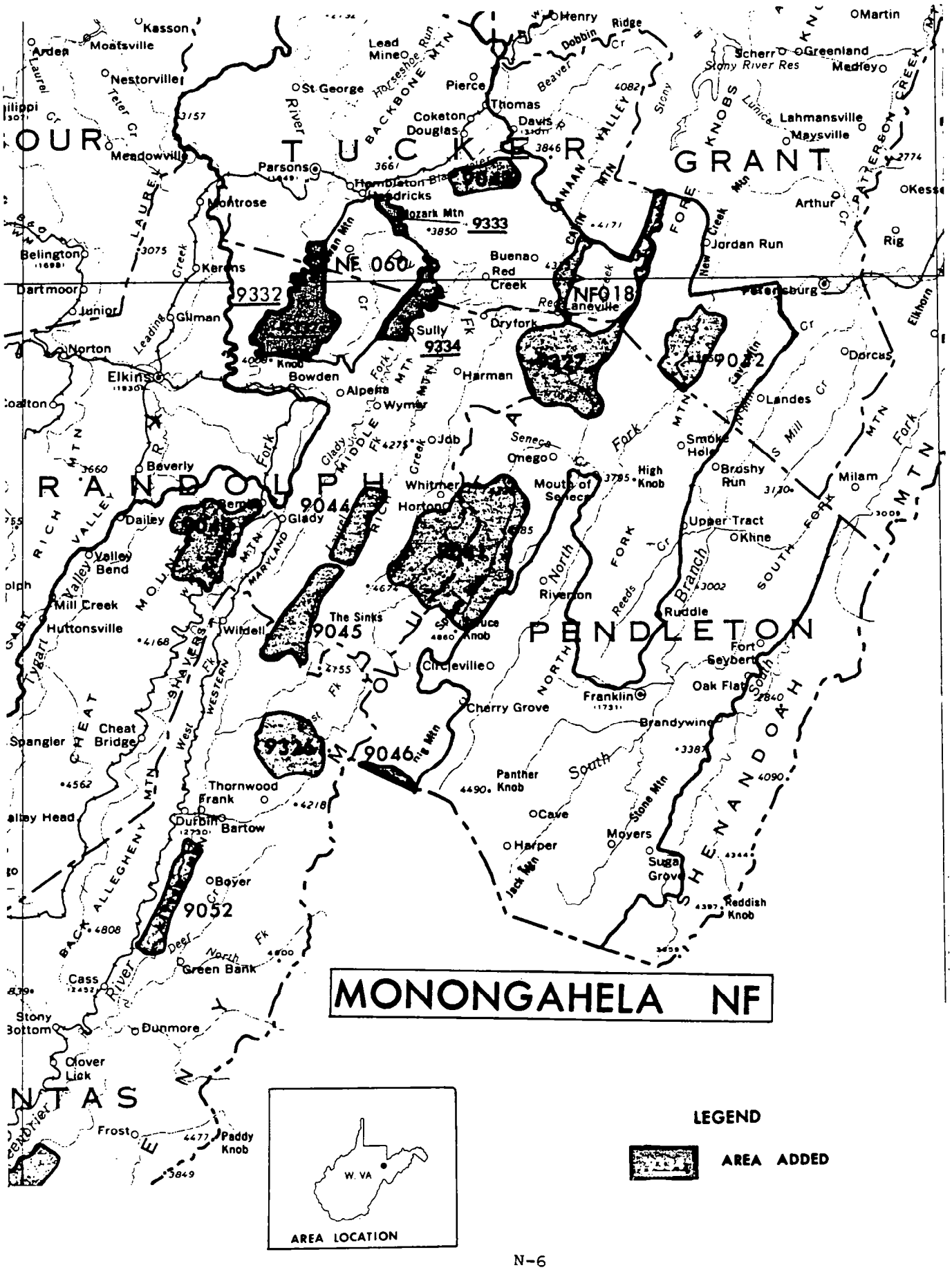
MONONGAHELA NF
TUCKER
GRANT
RANDOLPH
PENDLETON
9332
9333
9334
9044
9045
9046
9052
NF060
NF018
Parsons
Elkins
Petersburg
Franklin
Harman
Bowden
Dryfork
Buena Vista
Seneca
Smoke Hole
Upper Tract
Circleville
Cherry Grove
Green Bank
Durbin
Bartow
Thornwood
Frank
Huttonsville
Mill Creek
Valley Bend
Beverly
Dailey
Glady
Whitmer
Horton
Riverton
Ruddle
Fort Seybert
Oak Flat
Brandywine
Moyers
Suga Grove
Reddish Knob
Panther Knob
Cave
Harper
Spangler
Cheat Bridge
Boyer
Cass
Stony Bottom
Dunmore
Clover Lick
Frost
Paddy Knob
Belington
Dartmoor
Junior
Norton
Coalton
Kerens
Gilman
Montrose
Hendricks
Hambleton
Coketon
Douglas
Thomas
Davis
Pierce
St. George
Lead Mine
Nestorville
Meadowville
Kasson
Arden
Moatsville
Henry
Martin
Greenland
Medley
Lahmansville
Maysville
Arthur
Jordan Run
Rig
Dorcas
Landes
Milam
Brushy Run
Upper Tract
Khine
Ruddle
Fort Seybert
Oak Flat
Franklin
Brandywine
Moyers
Suga Grove
Reddish Knob
Panther Knob
Cave
Harper
Cherry Grove
Circleville
Spangler
Cheat Bridge
Thornwood
Frank
Durbin
Bartow
Boyer
Cass
Stony Bottom
Dunmore
Clover Lick
Frost
Paddy Knob
Green Bank
Huttonsville
Mill Creek
Valley Bend
Beverly
Dailey
Glady
Whitmer
Horton
Riverton

Social. With significant local exceptions, implementation of the proposed action will result in minor social effects. In Pennsylvania, the proposed action will enhance wilderness-associated symbolic values by preserving, in close proximity to population centers, eight areas that contain wildland values, scenic beauty, and important wildlife habitat; while releasing four areas for nonwilderness uses which were of important consideration to people commenting on RARE II from within Pennsylvania.

Pro-wilderness sentiment for roadless areas in West Virginia was largely voiced by people residing out-of-state whose concern focused on symbolic meaning of the areas and preservation of primitive, dispersed recreation opportunities. These values will be enhanced somewhat by the recommendation for wilderness of Seneca Creek and Cranberry, the two largest roadless areas in West Virginia. Impacts on local community lifestyles, industrial development, and existing recreation use patterns will be minimized by nonwilderness designation of 19 areas.

In the Northern Appalachian and New England area, social concern regarding RARE II allocations was perhaps highest in Vermont. Since the proposed action allocates all areas to nonwilderness, it is anticipated that economic and lifestyle impacts will be inconsequential. But it will have substantial impact on wilderness-related symbolic meaning. Public comment preferring wilderness was based mainly on the symbolic meaning of areas, as indicated by the frequent mention of reasons such as "high scenic beauty and wilderness value," "last chance to preserve wilderness," "areas should be preserved for future generations," etc. Even though pro-wilderness sentiment was in the minority in Vermont, pro-wilderness response was larger in Vermont than any other area in the northeast.

The proposed action, by classifying four areas out of 13 in New Hampshire as wilderness, may displace some snow machine use onto adjacent areas, but it will generally enhance primitive dispersed recreation opportunities in close proximity to urban population centers. The three largest roadless areas in New Hampshire (Pemiqewasset, Wild River, and Sandwich) are recommended for wilderness in the proposed action. This will protect important symbolic wilderness-associated values desired by both in-state and out-of-state publics. Economic analysis indicates that only insignificant economic impacts will result from implementation of the proposed action. Consequently, adverse social effects on social services, employment, and community lifestyles are not anticipated to occur.

Economic. A summary of economic impacts for the proposed action is presented in the following table. These are national impacts and may or may not occur in the state specified. All state impacts are allocated from the national totals and are based upon state resource changes. They are the state's contribution to the national impact. For a complete description on how the impacts were calculated see Appendix W.

NEW HAMPSHIRE
SUMMARY OF ECONOMIC IMPACTS-ALTERNATIVE PA

A. EMPLOYMENT EFFECTS-CHANGE FROM PRESENT

INDUSTRIAL SECTOR	POTENTIAL IMMEDIATE	POTENTIAL LONG-TERM (FP AS NW)	POTENTIAL LONG-TERM (FP AS W)
AGRICULTURE	-2.	4.	-3.
MINING	0.	4.	0.
CONSTRUCTION	-1.	2.	-2.
FOOD AND PRODUCTS	-1.	4.	-2.
TEXTILE AND APPAREL	-1.	1.	-2.
LOGGING AND SAWMILLS	-10.	-5.	-15.
FURNITURE	0.	0.	0.
PULP AND PAPER	-11.	-11.	-15.
PRINTING AND PUBLISHING	-1.	1.	-1.
CHEMICALS AND RUBBER	-1.	1.	-2.
PETROLEUM REFINING	0.	3.	0.
STONE CLAY AND GLASS	0.	1.	-1.
PRIMARY METAL	0.	1.	-1.
FAB METAL AND MACH	-1.	1.	-2.
ELECTRICAL	0.	1.	-1.
ALL OTHER MFG	-1.	3.	-1.
TRANS COMM UTIL	-3.	3.	-4.
WHOLESALE	-2.	2.	-3.
RETAIL	-9.	27.	-12.
FIRE	-2.	4.	-3.
SERVICES	-6.	13.	-8.
TOTAL PRIVATE SECTOR	-54.	57.	-75.

B. OTHER EFFECTS-CHANGE FROM PRESENT

CATEGORY	POTENTIAL IMMEDIATE	POTENTIAL LONG-TERM (FP AS NW)	POTENTIAL LONG-TERM (FP AS W)
INCOME ($MILLION)	-1.	1.	-1.
OUTPUT ($MILLION)	-2.	3.	-3.
VALUE ADDED ($MILLION)	-1.	1.	-1.
POPULATION	-140.	149.	-195.

PENNSYLVANIA
SUMMARY OF ECONOMIC IMPACTS-ALTERNATIVE PA

A. EMPLOYMENT EFFECTS-CHANGE FROM PRESENT

INDUSTRIAL SECTOR	POTENTIAL IMMEDIATE	POTENTIAL LONG-TERM (FP AS NW)	POTENTIAL LONG-TERM (FP AS W)
AGRICULTURE	-1.	1.	-1.
MINING	0.	0.	0.
CONSTRUCTION	-1.	0.	-1.
FOOD AND PRODUCTS	-1.	1.	-1.
TEXTILE AND APPAREL	0.	0.	-1.
LOGGING AND SAWMILLS	-2.	1.	-4.
FURNITURE	0.	0.	0.
PULP AND PAPER	-2.	-2.	-5.
PRINTING AND PUBLISHING	0.	0.	0.
CHEMICALS AND RUBBER	0.	0.	-1.
PETROLEUM REFINING	0.	0.	0.
STONE CLAY AND GLASS	0.	0.	0.
PRIMARY METAL	0.	0.	0.
FAB METAL AND MACH	0.	0.	-1.
ELECTRICAL	0.	0.	0.
ALL OTHER MFG	0.	0.	0.
TRANS COMM UTIL	-1.	1.	-1.
WHOLESALE	-1.	1.	-1.
RETAIL	-4.	6.	-4.
FIRE	-1.	1.	-1.
SERVICES	-2.	3.	-2.
TOTAL PRIVATE SECTOR	-17.	15.	-25.

B. OTHER EFFECTS-CHANGE FROM PRESENT

CATEGORY	POTENTIAL IMMEDIATE	POTENTIAL LONG-TERM (FP AS NW)	POTENTIAL LONG-TERM (FP AS W)
INCOME ($MILLION)	0.	0.	0.
OUTPUT ($MILLION)	-1.	1.	-1.
VALUE ADDED ($MILLION)	0.	0.	-1.
POPULATION	-45.	39.	-64.

1

VERMONT
SUMMARY OF ECONOMIC IMPACTS-ALTERNATIVE PA

A. EMPLOYMENT EFFECTS-CHANGE FROM PRESENT

INDUSTRIAL SECTOR	POTENTIAL IMMEDIATE	POTENTIAL LONG-TERM (FP AS NW)	POTENTIAL LONG-TERM (FP AS W)
AGRICULTURE	0.	11.	11.
MINING	0.	8.	8.
CONSTRUCTION	0.	8.	8.
FOOD AND PRODUCTS	0.	10.	10.
TEXTILE AND APPAREL	0.	5.	5.
LOGGING AND SAWMILLS	0.	3.	3.
FURNITURE	0.	1.	1.
PULP AND PAPER	0.	12.	12.
PRINTING AND PUBLISHING	0.	3.	3.
CHEMICALS AND RUBBER	0.	5.	5.
PETROLEUM REFINING	0.	6.	6.
STONE CLAY AND GLASS	0.	2.	2.
PRIMARY METAL	0.	2.	2.
FAB METAL AND MACH	0.	6.	6.
ELECTRICAL	0.	3.	3.
ALL OTHER MFG	0.	7.	7.
TRANS COMM UTIL	0.	13.	13.
WHOLESALE	0.	10.	10.
RETAIL	0.	70.	70.
FIRE	0.	12.	12.
SERVICES	0.	44.	44.
TOTAL PRIVATE SECTOR	0.	240.	240.

B. OTHER EFFECTS-CHANGE FROM PRESENT

CATEGORY	POTENTIAL IMMEDIATE	POTENTIAL LONG-TERM (FP AS NW)	POTENTIAL LONG-TERM (FP AS W)
INCOME ($MILLION)	0.	3.	3.
OUTPUT ($MILLION)	0.	12.	12.
VALUE ADDED ($MILLION)	0.	5.	5.
POPULATION	0.	625.	625.

1

WEST VIRGINIA
SUMMARY OF ECONOMIC IMPACTS-ALTERNATIVE PA

A. EMPLOYMENT EFFECTS-CHANGE FROM PRESENT

INDUSTRIAL SECTOR	POTENTIAL IMMEDIATE	POTENTIAL LONG-TERM (FP AS NW)	POTENTIAL LONG-TERM (FP AS W)
AGRICULTURE	2.	26.	25.
MINING	1.	4.	4.
CONSTRUCTION	1.	8.	8.
FOOD AND PRODUCTS	1.	8.	7.
TEXTILE AND APPAREL	0.	6.	6.
LOGGING AND SAWMILLS	-7.	17.	14.
FURNITURE	0.	1.	1.
PULP AND PAPER	0.	43.	40.
PRINTING AND PUBLISHING	0.	3.	3.
CHEMICALS AND RUBBER	0.	6.	6.
PETROLEUM REFINING	1.	3.	3.
STONE CLAY AND GLASS	0.	2.	2.
PRIMARY METAL	0.	2.	2.
FAB METAL AND MACH	0.	7.	6.
ELECTRICAL	0.	3.	3.
ALL OTHER MFG	1.	5.	5.
TRANS COMM UTIL	1.	15.	14.
WHOLESALE	1.	12.	12.
RETAIL	10.	52.	50.
FIRE	1.	12.	11.
SERVICES	5.	43.	41.
TOTAL PRIVATE SECTOR	21.	278.	263.

B. OTHER EFFECTS-CHANGE FROM PRESENT

CATEGORY	POTENTIAL IMMEDIATE	POTENTIAL LONG-TERM (FP AS NW)	POTENTIAL LONG-TERM (FP AS W)
INCOME ($MILLION)	0.	3.	3.
OUTPUT ($MILLION)	1.	13.	12.
VALUE ADDED ($MILLION)	1.	6.	5.
POPULATION	54.	726.	684.

1

RESOURCE OUTPUTS WITH THE PROPOSED ACTION NEW HAMPSHIRE

UNIT	TOTAL INVENTORY		OUTPUT-FP as NW		OUTPUT-FP as W	
	Present	Potential	Present Immediate Output	Potential Long-term Output	Present Immediate Output	Potential Long-term Output
Commercial Forest Land - (M acres)	120,083	120,083	58,239	58,239	10,683	10,683
Hardwood Saw-timber - (MMBF)	2.8	3.8	1.2	1.7	0.3	.3
Hardwood Products - (MMCF)	0.6	0.7	0.3	0.2	0.1	.1
Softwood Saw-timber - (MMBF)	0.8	1.7	0.4	0.7	0.0	.1
Softwood Products - (MMCF)	0.2	0.3	0.0	0.0	0.0	0
Developed Rec. Picnicking -(MRVD)	2.0	3.0	0.0	0.0	0.0	0
Camping -(MRVD)	101.0	203.0	38.0	72.0	6.0	13.0
Skiing -(MRVD)	0.0	0.0	0.0	0.0	0.0	0
Water -(MRVD)	1.0	1.0	1.0	1.0	1.0	1.0
Unbuilt -(MRVD)	-	20.0	-	15.0	-	5.0
Dispersed Rec. Motor -(MRVD)	8.7	17.5	5.7	11.5	1.5	2.5
Nonmotor -(MRVD)	281.0	550.0	230.0	431.0	348.0	353.0
Big Game Hunting -(MRVD)	12.7	19.1	12.7	14.7	12.7	13.7
Small Game Hunting -(MRVD)	7.4	9.8	7.4	8.4	7.4	7.7
Nonhunting -(MRVD)	7.0	9.8	7.4	8.4	7.4	7.7
Fishing -(MRVD)	12.4	18.7	14.4	14.7	14.6	14.7
Grazing Cattle - (AUM)	0.0	0.0	0.0	0.0	0.0	0
Sheep - (AUM)	0.0	0.0	0.0	0.0	0.0	0
Common - (AUM)	0.0	0.0	0.0	0.0	0.0	0

RESOURCE OUTPUTS WITH THE PROPOSED ACTION PENNSYLVANIA

UNIT	TOTAL INVENTORY		OUTPUT-FP as NW		OUTPUT-FP as W	
	Present	Potential	Present Immediate Output	Potential Long-term Output	Present Immediate Output	Potential Long-term Output
Commercial Forest Land - (M acres)	34,112	34,112	24,556	24,556	10,783	10,783
Hardwood Saw-timber - (MMBF)	1.7	2.6	1.3	1.9	0.6	.9
Hardwood Products - (MMCF)	0.4	0.5	0.3	0.3	0.2	.1
Softwood Saw-timber - (MMBF)	0.0	0.0	0.0	0.0	0.0	0
Softwood Products - (MMCF)	0.0	0.0	0.0	0.0	0.0	0
Developed Rec. Picnicking -(MRVD)	0.0	1.1	0.0	0.0	0.0	0
Camping -(MRVD)	25.0	76.9	11.9	29.8	0.0	0
Skiing -(MRVD)	0.0	0.0	0.0	0.0	0.0	0
Water -(MRVD)	0.0	0.0	0.0	0.0	0.0	0
Unbuilt -(MRVD)	-	21.4	-	8.6	-	0
Dispersed Rec. Motor -(MRVD)	0.0	0.0	0.0	0.0	0.0	0
Nonmotor -(MRVD)	60.3	72.9	58.8	67.5	65.3	69.3
Big Game Hunting -(MRVD)	16.0	19.3	16.0	18.3	18.1	19.0
Small Game Hunting -(MRVD)	13.3	16.1	13.3	15.0	14.7	15.3
Nonhunting -(MRVD)	1.0	1.1	1.0	1.1	1.2	1.3
Fishing -(MRVD)	11.6	15.2	11.6	14.5	13.2	14.3
Grazing Cattle - (AUM)	0.0	0.0	0.0	0.0	0.0	0
Sheep - (AUM)	0.0	0.0	0.0	0.0	0.0	0
Common - (AUM)	0.0	0.0	0.0	0.0	0.0	0

RESOURCE OUTPUTS WITH THE PROPOSED ACTION VERMONT

UNIT	TOTAL INVENTORY		OUTPUT-FP as NW		OUTPUT-FP as W	
	Present	Potential	Present Immediate Output	Potential Long-term Output	Present Immediate Output	Potential Long-term Output
Commercial Forest Land - (M acres)	50,714	50,714	50,714	50,714	50,714	50,714
Hardwood Saw-timber - (MMBF)	1.4	1.6	1.4	1.6	1.4	1.6
Hardwood Products - (MMCF)	0.2	0.7	0.2	0.7	0.2	.7
Softwood Saw-timber - (MMBF)	1.1	1.2	1.1	1.2	1.1	1.2
Softwood Products - (MMCF)	0.0	0.0	0.0	0.0	0.0	0
Developed Rec. Picnicking -(MRVD)	0.0	0.0	0.0	0.0	0.0	0
Camping -(MRVD)	13.1	35.1	13.1	35.1	13.1	35.1
Skiing -(MRVD)	0.0	0.0	0.0	0.0	0.0	0
Water -(MRVD)	0.0	0.0	0.0	0.0	0.0	0
Unbuilt -(MRVD)	-	9.0	-	9.0	-	9.0
Dispersed Rec. Motor -(MRVD)	8.9	30.1	8.9	30.1	8.4	30.1
Nonmotor -(MRVD)	43.0	254.3	43.0	254.3	43.0	254.3
Big Game Hunting -(MRVD)	11.3	27.1	11.3	27.1	11.3	27.1
Small Game Hunting -(MRVD)	4.3	15.4	4.3	15.4	4.3	15.4
Nonhunting -(MRVD)	0.7	1.5	0.7	1.5	0.7	1.5
Fishing -(MRVD)	36.2	50.2	36.2	50.2	36.2	50.2
Grazing Cattle - (AUM)	0.0	0.0	0.0	0.0	0.0	0
Sheep - (AUM)	0.0	0.0	0.0	0.0	0.0	0
Common - (AUM)	0.0	0.0	0.0	0.0	0.0	0

RESOURCE OUTPUTS WITH THE PROPOSED ACTION — WEST VIRGINIA

UNIT	TOTAL INVENTORY		OUTPUT-FP as NW		OUTPUT-FP as W	
	Present	Potential	Present Immediate Output	Potential Long-term Output	Present Immediate Output	Potential Long-term Output
Commercial Forest Land - (M acres)	234,432	234,432	176,432	176,432	168,712	168,712
Hardwood Saw-timber - (MMBF)	9.4	18.5	7.7	12.0	7.3	11.5
Hardwood Products - (MMCF)	1.8	5.2	1.8	3.7	1.8	3.5
Softwood Saw-timber - (MMBF)	0.9	2.1	0.9	1.5	0.8	1.4
Softwood Products - (MMCF)	0.3	1.5	0.3	.6	0.3	.6
Developed Rec. Picnicking -(MRVD)	2.0	7.0	2.0	7.0	2.0	7.0
Camping -(MRVD)	12.0	39.0	9.0	36.0	9.0	36.0
Skiing -(MRVD)	0.0	0	0.0	0	0.0	0
Water -(MRVD)	0.0	0	0.0	0	0.0	0
Unbuilt -(MRVD)	-	31.0	-	16.0	-	16.0
Dispersed Rec. Motor -(MRVD)	14.4	15.9	14.4	15.9	14.4	15.9
Nonmotor -(MRVD)	104.1	127.0	157.1	177.0	158.1	177.0
Big Game Hunting -(MRVD)	49.0	64.9	49.0	62.9	49.0	61.9
Small Game Hunting -(MRVD)	31.9	41.7	31.9	41.7	32.9	41.7
Nonhunting -(MRVD)	9.0	13.0	11.0	13.0	12.0	14.0
Fishing -(MRVD)	37.3	44.8	37.3	42.8	37.3	42.8
Grazing Cattle - (AUM)	1,349	16,750	1,830	16,650	1,830	16,650
Sheep - (AUM)	0.0	100	0.0	100	0.0	100
Common - (AUM)	420	700	420	700	420	700

STATE: NEW HAMPSHIRE

AREA CODE	AREA NAME	WAPS RATNG 4-28	DURS RATNG 0-15	GRAZING ALL AUM	POTEN YIELD SAWTMBR MMBF	PROGRAM HARVEST SAWTMBR MMBF	DISPER REC MOTOR MRVD	DISPER REC NONMOT MRVD	HARD ROCK MINRL RATNG 0-100	OIL AND GAS RATNG 0-100	URAN RATNG 0-100	COAL RATNG 0-100	GEO-THERM RATNG 0-100	LOW VALUE BULK RATNG 0-100
NATIONAL FOREST: WHITE MOUNTAIN N.F.														
09062	CARR MOUNTAIN	18	7	0	.5	.2	.5	1.0	56	0	11	0	0	21
09064	WILD RIVER	19	5	0	1.7	.9	1.0	59.0	15	0	11	0	0	21
09066	PEMIGEWASSET	21	4	0	.4	.3	1.0	77.0	42	0	42	0	0	21
09067	SANDWICH RANGE	18	7	0	1.0	.7	1.0	32.0	51	0	51	0	0	21
09068	GREAT GULF EXTENSION	16	13	0	.2	.2	.0	61.0	43	0	11	0	0	21
09069	PRESIDENTIAL-DRY R EXT	20	10	0	.7	.3	.2	10.0	54	0	54	0	0	21
09071	WATERVILLE	19	15	0	.0	.0	.0	2.0	51	0	51	0	0	21
09072	KINSMAN MOUNTAIN	19	11	0	.0	.1	.0	10.0	24	0	24	0	0	21
09073	CHERRY MOUNTAIN	17	7	0	.4	.3	1.0	1.0	20	0	20	0	0	21
09074	DARTMOUTH RANGE	18	9	0	.3	.2	1.0	1.0	29	0	29	0	0	21
09075	MT WOLF-GORDON POND	17	8	0	.4	.3	1.0	8.0	27	0	27	0	0	21
09076	JOBILDUNK	19	14	0	.0	.0	1.0	17.0	38	0	38	0	0	21
09077	KERSARGE	10	11	0	.1	.1	1.0	2.0	27	0	59	0	0	21

STATE: PENNSYLVANIA

AREA CODE	AREA NAME	WAPS RATNG 4-28	DURS RATNG 0-15	GRAZING ALL AUM	POTEN YIELD SAWTMBR MMBF	PROGRAM HARVEST SAWTMBR MMBF	DISPER REC MOTOR MRVD	DISPER REC NONMOT MRVD	HARD ROCK MINRL RATNG 0-100	OIL AND GAS RATNG 0-100	URAN RATNG 0-100	COAL RATNG 0-100	GEO-THERM RATNG 0-100	LOW VALUE BULK RATNG 0-100
NATIONAL FOREST: ALLEGHENY N.F.														
09019	ALLEGHENY FRONT	17	6	0	.6	.4	.0	12.0	0	95	0	6	0	0
09020	HICKORY CREEK	20	6	0	.8	.5	.0	12.8	0	100	0	6	0	0
09021	TRACY RIDGE	21	8	0	.7	.4	.0	18.9	0	85	0	16	0	74
09022	CLARION RIVER	19	3	0	.2	.2	.0	4.7	0	85	0	38	0	85
09023	VERBECK ISLAND	10	0	0	.0	.0	.0	.0	0	85	0	0	0	85
09024	CRULLS ISLAND	17	0	0	.0	.0	.0	.1	0	85	0	0	0	85
09025	THOMPSONS ISLAND	16	0	0	.0	.0	.0	.1	0	85	0	0	0	85
09026	R. THOMPSONS ISLAND	18	0	0	.0	.0	.0	.1	0	85	0	0	0	85
09027	COURSON ISLAND	18	0	0	.0	.0	.0	.1	0	85	0	0	0	85
09028	KING ISLAND	18	0	0	.0	.0	.0	.0	0	75	0	0	0	85
09029	BAKER ISLAND	17	0	0	.0	.0	.0	.1	0	75	0	0	0	85
09030	NO-NAME ISLAND	17	0	0	.0	.0	.0	.0	0	70	0	0	0	85
09031	CORNPLANTER	19	9	0	.2	.1	.0	5.5	0	75	0	6	0	0
09032	MINISTER VALLEY	17	10	0	.1	.1	.0	3.4	0	100	0	16	0	0
09033	HEARTS CONTENT	16	15	0	.0	.0	.0	2.5	0	85	0	6	0	0

STATE: VERMONT

AREA CODE	AREA NAME	WARS RATNG	DORS RATNG	GRAZING ALL	POTEN YIELD SAWTMBR	PROGRAM HARVEST SAWTMBR	DISPER REC MOTOR	DISPER REC NONMOT	HARD ROCK MINRL RATNG	OIL AND GAS RATNG	URAN RATNG	COAL RATNG	GEO-THERM RATNG	LOW VALUE BULK RATNG
		4-28	0-15	AUM	MMBF	MMBF	MRVD	MRVD	0-100	0-100	0-100	0-100	0-100	0-100
NATIONAL FOREST: GREEN MOUNTAIN N.F.														
09081	BREADLOAF	19	7	0	1.0	.9	.2	2.5	18	0	16	0	0	65
09082	WILDER MTN	16	13	0	.4	.4	4.0	7.5	34	0	16	0	0	25
09083	DEVILS DEN	16	12	0	.5	.4	.4	10.6	34	0	21	0	0	25
09084	GRIFFITH LAKE	14	12	0	.4	.3	.5	11.4	28	0	21	0	0	25
09085	LYE BROOK ADDITION	12	12	0	.2	.2	.2	2.8	60	0	50	0	0	21
09086	WOODFORD	15	14	0	.3	.3	3.6	8.2	17	0	22	0	0	21

STATE: WEST VIRGINIA

AREA CODE	AREA NAME	WARS RATNG	DORS RATNG	GRAZING ALL	POTEN YIELD SAWTMBR	PROGRAM HARVEST SAWTMBR	DISPER REC MOTOR	DISPER REC NONMOT	HARD ROCK MINRL RATNG	OIL AND GAS RATNG	URAN RATNG	COAL RATNG	GEO-THERM RATNG	LOW VALUE BULK RATNG
		4-28	0-15	AUM	MMBF	MMBF	MRVD	MRVD	0-100	0-100	0-100	0-100	0-100	0-100
NATIONAL FOREST: GEORGE WASHINGTON N.F.														
08047	BIG SCHLOSS	16	5	0	1.3	.4	1.0	7.0	39	75	0	0	0	34
08170	DRY RIVER	16	6	0	.7	.2	1.0	1.0	0	71	0	0	0	34
NATIONAL FOREST: MONONGAHELA N.F.														
09010	CRANBERRY	21	4	0	4.7	2.5	.0	26.0	16	80	0	100	0	45
09040	CHEAT MOUNTAIN	23	0	0	.6	.5	.0	1.0	16	70	0	63	0	45
09041	SENECA CREEK	20	0	119	1.0	.7	.0	10.0	16	75	0	31	0	45
09042	NORTH MOUNTAIN HUPEVILLE	19	0	0	.1	.0	.0	2.0	16	65	0	31	0	45
09043	CANAAN LOOP	16	5	0	.7	.4	.0	2.0	0	60	0	85	0	45
09044	LAUREL FORK NORTH	20	2	0	.7	.5	.0	1.0	0	55	0	37	0	45
09045	LAUREL FORK SOUTH	20	1	0	.7	.5	.0	1.0	0	60	0	37	0	45
09047	GAULEY MOUNTAIN	18	2	0	1.7	1.2	2.0	5.0	0	80	0	98	0	45
09048	TEA CREEK MOUNTAIN	18	2	0	1.6	.8	2.0	3.0	0	55	0	98	0	45
09049	FALLS OF HILLS CREEK	13	2	0	.7	.5	.0	9.0	0	70	0	98	0	45
09050	MIDDLE MOUNTAIN	20	0	80	.5	.4	1.0	12.0	16	85	0	31	0	45
09051	LITTLE ALLEGHENY MT.	19	0	0	.2	.1	1.0	3.0	16	65	0	31	0	45
09052	LITTLE MOUNTAIN	20	0	40	.1	.1	.0	1.0	0	75	0	37	0	45
09326	EAST FORK OF GREENBRIER	19	1	70	.6	.5	.0	1.0	0	65	0	31	0	45
09327	DOLLY SODS ROARING PLAIN	12	0	70	1.6	.9	4.0	10.0	0	65	0	89	0	45
09328	TURKEY MOUNTAIN	19	2	40	1.7	.6	.0	.0	0	50	0	90	0	45
09329	SPICE RUN	20	0	80	.6	.2	1.0	3.0	16	50	0	100	0	45
09330	MARLIN MOUNTAIN	18	0	110	.2	.2	1.0	1.0	0	70	0	31	0	45
09331	CRANBERRY ADDITION	15	3	120	1.5	.7	.0	6.0	0	75	0	90	0	45
09332	MCGOWAN MOUNTAIN	13	2	800	1.1	.9	1.0	1.0	0	60	0	89	0	45
09333	DRY FORK	13	0	40	.1	.1	.0	.0	0	65	0	89	0	45
09334	GLADY FORK	15	2	0	.3	.2	.0	2.0	0	65	0	89	0	45