APPENDIX L
NEW MEXICO

ALLOCATION SUMMARY

	Wilderness	Further Planning	Nonwilderness
* Number of Areas	17	15	69
Gross Acres	501,452	258,890	1,157,089
Net Acres	497,265	256,850	1,153,349

* Roadless areas may overlap state boundaries and appear in 2 or more states. Total areas allocated to each category may not equal total number of areas in RARE II inventory.

Public Law 95-237 classified area 03015 Sandia Mtn. Proposed Wilderness Contiguous (20 Ac gross and net) on Cibola National Forest in New Mexico as wilderness and withdrew it from the RARE II inventory.

Area 03009 Canadian River on the Kioma National Grassland was allocated to wilderness because it meets Landform 312 Target and the ecosystem 03110-021 target. This is a small area of about 3,350 net acres. The area was acquired by the Forest Service under the Bankhead-Jones Act. Mineral rights are in private ownership. No serious adverse impacts are expected as a result of allocating the area to wilderness. Probably the most serious problem will be related to law enforcement. There are several primitive roads within the area, often used by recreationists and ranchers. Present cattle grazing capacity is 3,011 AUMs and it is the same under wilderness mode. Grazing potential is 3,316 AUMs so 305 AUMs would possibly be sacrificed as a result of classification.

Allocation of Area 03013, Apache Kid, on the Cibola National Forest to wilderness would reduce employment in the livestock industry by 10 person years. This is only 1.7 percent of the employment in the livestock sector in area 03-E but would affect two communities about equally, Truth or Consequences and Magdalena, New Mexico. The 1976 population of these two communities is estimated to be 5,458 and 615 respectively. The impact on the economy of these two communities due to the proposed allocation of the Apache Kid Roadless Area to wilderness is, however, anticipated to be minor.

For additional information contact:

Jim Rathbun, RARE II Coordinator
USDA Forest Service, Southwestern Region (R-3)
517 Gold Ave., S. W.
Albuquerque, New Mexico 97102
505/766-3630

or Forest Supervisor,

Carson NF	Taos, New Mexico	87571
Cibola NF	Albuquerque, New Mexico	87112
Coronado NF	Tucson, Arizona	85702
Gila NF	Silver City, New Mexico	88061
Lincoln NF	Alamogordo, New Mexico	88310
Santa Fe NF	Santa Fe, New Mexico	87501

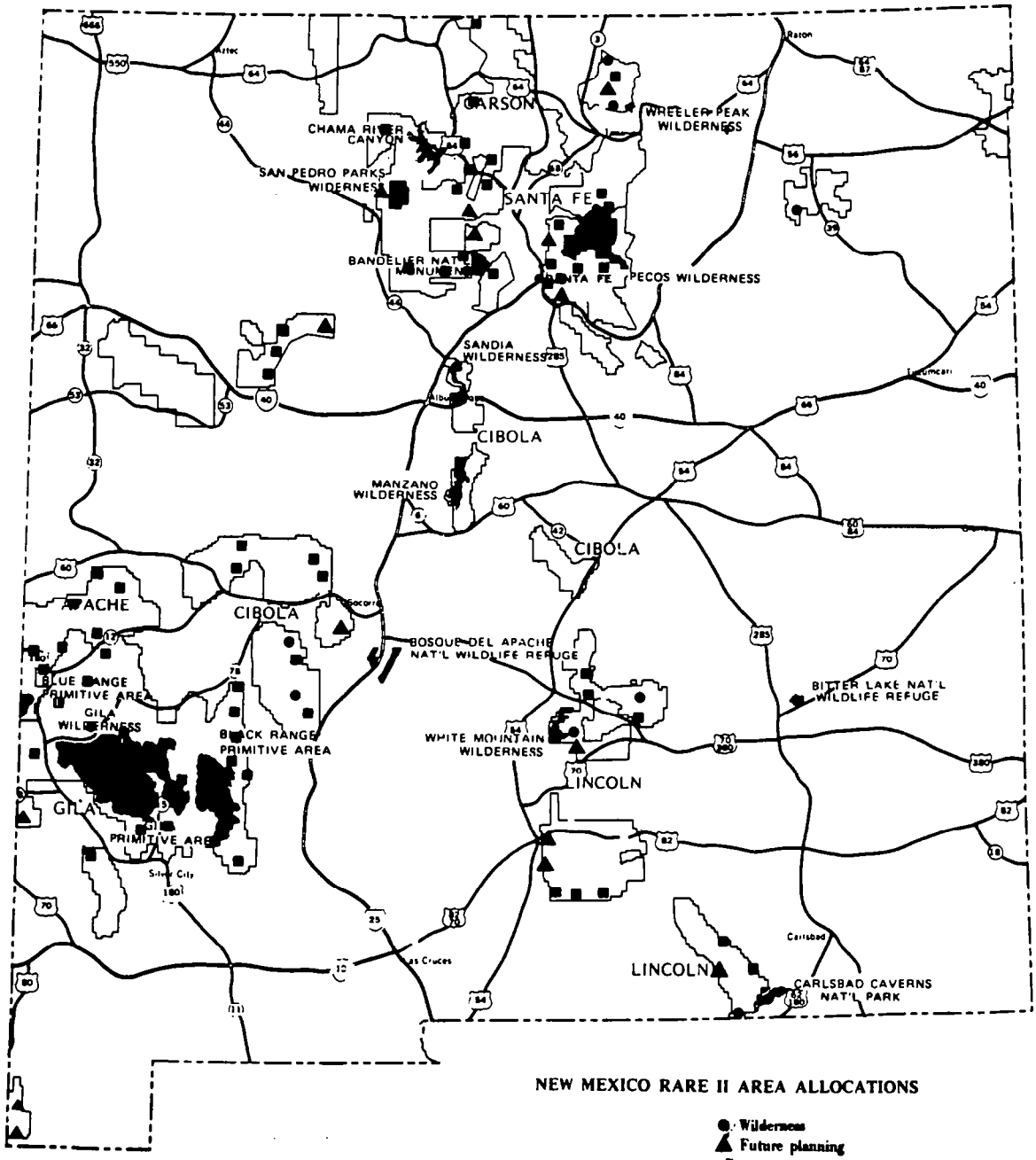

NEW MEXICO RARE II AREA ALLOCATIONS

● Wilderness
▲ Future planning
■ Non-wilderness

STATE: NEW MEXICO

AREA ID	AREA NAME	ALLO-CATION	GROSS ACRES	NET ACRES		AREA ID	AREA NAME	ALLO-CATION	GROSS ACRES	NET ACRES
FOREST: CARSON N.F.										
A3032	COLUMBINE - HONDO	NW	4000	4000	**	J3038	PECOS WLD CONTIG AREAS	NW	5200	5200
A3033	WHEELER PK WLD CONTIG	NW	2500	2500	**	03031	LATIR PEAK	W	25960	25960
A3039	COMALES CANYON	NW	1500	1500	**	03034	CRUCES BASIN	NW	22820	22820
B3032	COLUMBINE - HONDO	FP	46050	45890	**	03035	CANJILON MOUNTAIN	NW	7800	7800
B3033	WHEELER PK WLD CONTIG	W	15200	15200	**	03036	BULL CANYON	NW	12200	12200
B3039	COMALES CANYON	NW	3400	3400	**	03037	SIERRA NEGRA	NW	10400	10400
I3038	PECOS WLD CONTIG AREAS	W	7800	7800	**	03999	OSIER MESA	NW	3100	3100
FOREST: CIBOLA N.F.										
03001	MT. TAYLOR	NW	6360	6360	**	03008	RYAN HILL	FP	36640	36640
03002	RANGER CABIN	NW	6380	6380	**	03009	CANADIAN RIVER	W	4025	3530
03003	CERRO ALESNA	NW	6910	6910	**	03010	DATIL	NW	14670	14670
03004	GUADALUPE	FP	12650	12650	**	03011	WITHINGTON	W	19110	19110
03005	MADRE MOUNTAIN	NW	21650	21650	**	03012	WHITE CAP	NW	7840	7840
03006	SCOTT MESA	NW	39300	39260	**	03013	APACHE KID	W	131810	131810
03007	GOAT SPRINGS	NW	6180	6140	**	03014	SAN JOSE	NW	17890	17890
FOREST: CORONADO N.F.										
03110	WHITMIRE CANYON	FP	7660	7660	**	03200	BUNK ROBINSON PEAK	FP	15110	15110
03111	JUNIPER BASIN	NW	4270	4270	**					
FOREST: GILA N.F.										
A3156	CONT. TO GILA WILD&PRIM.	W	600	600	**	03149	WAGON TONGUE	NW	11560	11560
A3162	CONT.TO BLACK & ALDO WLD	W	34480	34480	**	03150	EAGLE PEAK	NW	30380	30380
B3156	CONT. TO GILA WILD&PRIM.	NW	88650	88390	**	03151	DEVILS CREEK	NW	91545	91105
B3162	CONT.TO BLACK & ALDO WLD	NW	91230	91230	**	03152	GILA BOX	NW	24350	24350
P3167	GILA PRIMATIVE	W	49490	49032	**	03153	ELK MOUNTAIN	NW	6110	6110
P3168	BLACK + ALDO	W	31191	30726	**	03154	T BAR	NW	7080	7080
P3169	BLUE RANGE PRIMATIVE	W	21400	21400	**	03155	CANYON CREEK	NW	9370	9370
03132	NOLAN	NW	12200	12200	**	03157	TAYLOR CREEK	NW	6130	6130
03134	MOTHER HUBBARD	NW	6090	6090	**	03158	STONE CANYON	NW	7340	7340
03138	HELL HOLE	FP	18860	18860	**	03159	WAHOO MOUNTAIN	NW	23880	23880
03139	LOWER SAN FRANCISCO	NW	25560	25560	**	03160	POVERTY CREEK	NW	10260	10260
03143	THE HUB	NW	7770	7770	**	03161	DRY CREEK	NW	29560	29560
03144	BRUSHY SPRINGS	NW	5790	5790	**	03163	LARGO	NW	13110	13110
03145	APACHE MOUNTAIN	NW	17810	17810	**	03164	SAWYERS PEAK	NW	64200	64080
03146	FRISCO BOX	NW	40050	40050	**	03165	MEADOW CREEK	NW	34140	34140
03147	BRUSHY MOUNTAIN	NW	7890	7890	**	03166	CONTIGUOUS TO BLUE RANGE	W	5090	5090
03148	ASPEN MOUNTAIN	NW	22110	22110	**					

STATE: NEW MEXICO

AREA ID	AREA NAME	ALLO-CATION	GROSS ACRES	NET ACRES		AREA ID	AREA NAME	ALLO-CATION	GROSS ACRES	NET ACRES
FOREST: LINCOLN N.F.										
A3069	CAPITAN MOUNTAIN	W	38110	36530	**	03073	JEFFRIES CANYON	NW	8990	8990
A3070	WHITE MT WILD CONTIG	FP	990	990	**	03074	LITTLE DOG + PUP CANYONS	FP	25920	25920
B3069	CAPITAN MOUNTAIN	NW	9800	9050	**	03075	NORTH ROCKY CANYON	NW	6810	6810
B3070	WHITE MT WILD CONTIG	W	20700	19950	**	03076	LAST CHANCE CANYON	NW	9860	9860
03067	CARRIZO MOUNTAIN	NW	16450	16220	**	03077	SOUTHERN GUADALUPE MTS	W	21300	21300
03068	TUCSON MOUNTAIN	NW	20130	18940	**	03078	GRAPEVINE	NW	2070	2070
03071	ORTEGA PEAK	NW	10890	10890	**	03079	CULP	NW	3350	3350
03072	WEST FACE SACRAMENTO MTS	FP	42730	41650	**					
FOREST: SANTA FE N.F.										
A3038	PECOS WLD CONTIG AREAS	NW	3020	2860	**	03097	CORRAL	NW	9950	9950
A3105	DOME CONTIG TO BNDLR WLD	W	6000	6000	**	03098	CHAMA WLD CONTIG AREA	FP	4800	4800
B3038	PECOS WLD CONTIG AREAS	W	69186	68747	**	03099	SAN PEDRO PARKS WLD CONT	FP	5670	5670
B3105	DOME CONTIG TO BNDLR WLD	NW	9000	9000	**	03100	CANONES"PEDERNAL	NW	12900	12900
C3038	PECOS WLD CONTIG AREAS	NW	5521	5521	**	03101	BARRANCA	NW	6150	6150
D3038	PECOS WLD CONTIG AREAS	FP	15000	14520	**	03102	POLVADERA	FP	15480	15480
E3038	PECOS WLD CONTIG AREAS	NW	1763	1763	**	03103	EROSION	NW	46020	45790
F3038	PECOS WLD CONTIG AREAS	NW	13900	13900	**	03104	CABALLO	FP	8800	8800
G3038	PECOS WLD CONTIG AREAS	NW	20190	20190	**	03106	CAJA CONTIG TO BNDLR WLD	NW	13000	13000
H3038	PECOS WLD CONTIG AREAS	FP	2530	2210	**	03107	PERALTA	NW	13400	13120
03096	TESUQUE	NW	9140	9140	**	03108	VIRGIN	NW	6250	6250

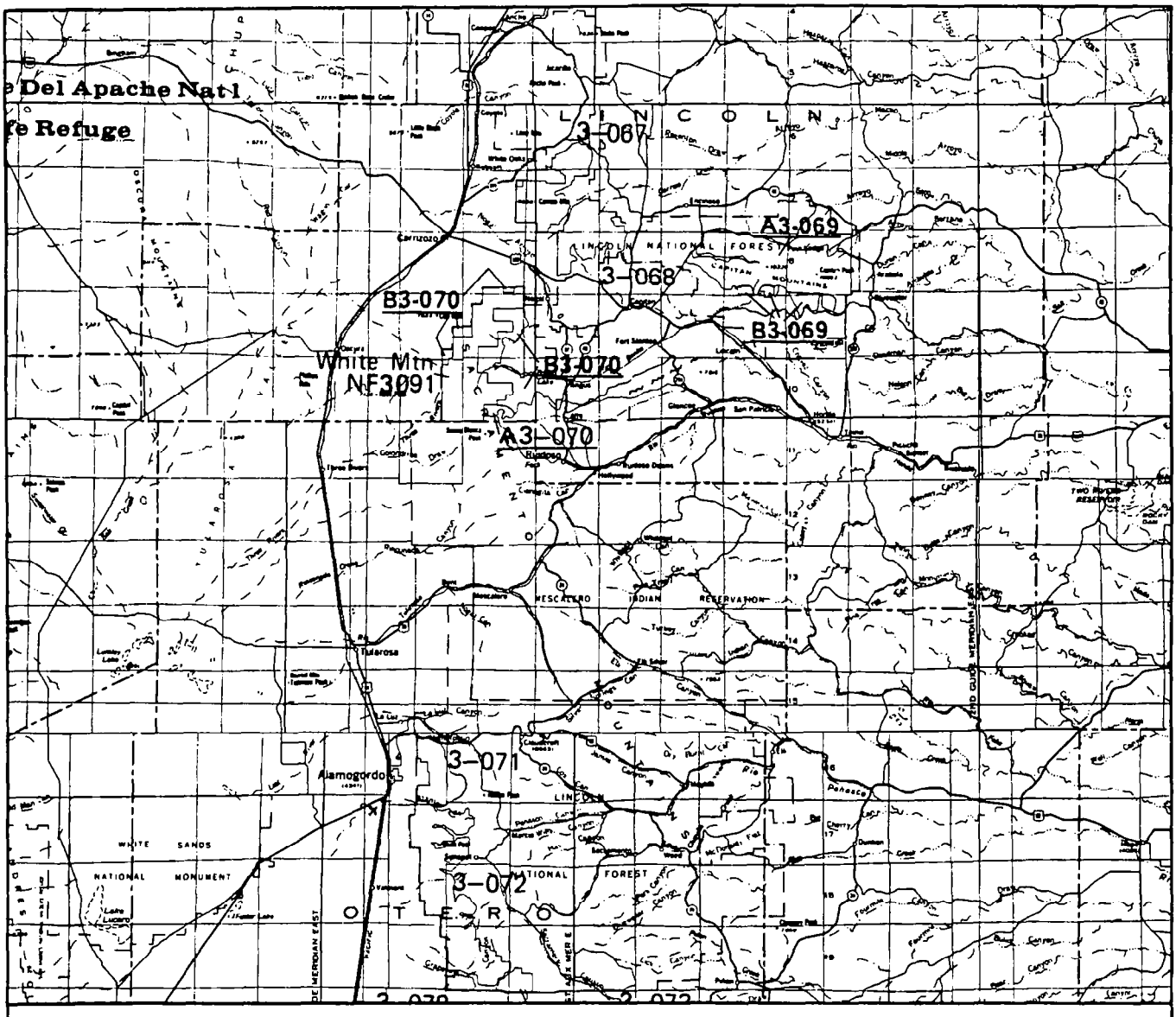

NEW MEXICO RARE II MODIFICATIONS

map 1 of 3

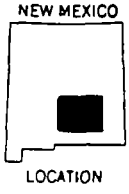

underlined numbers identify modified areas

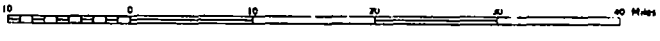

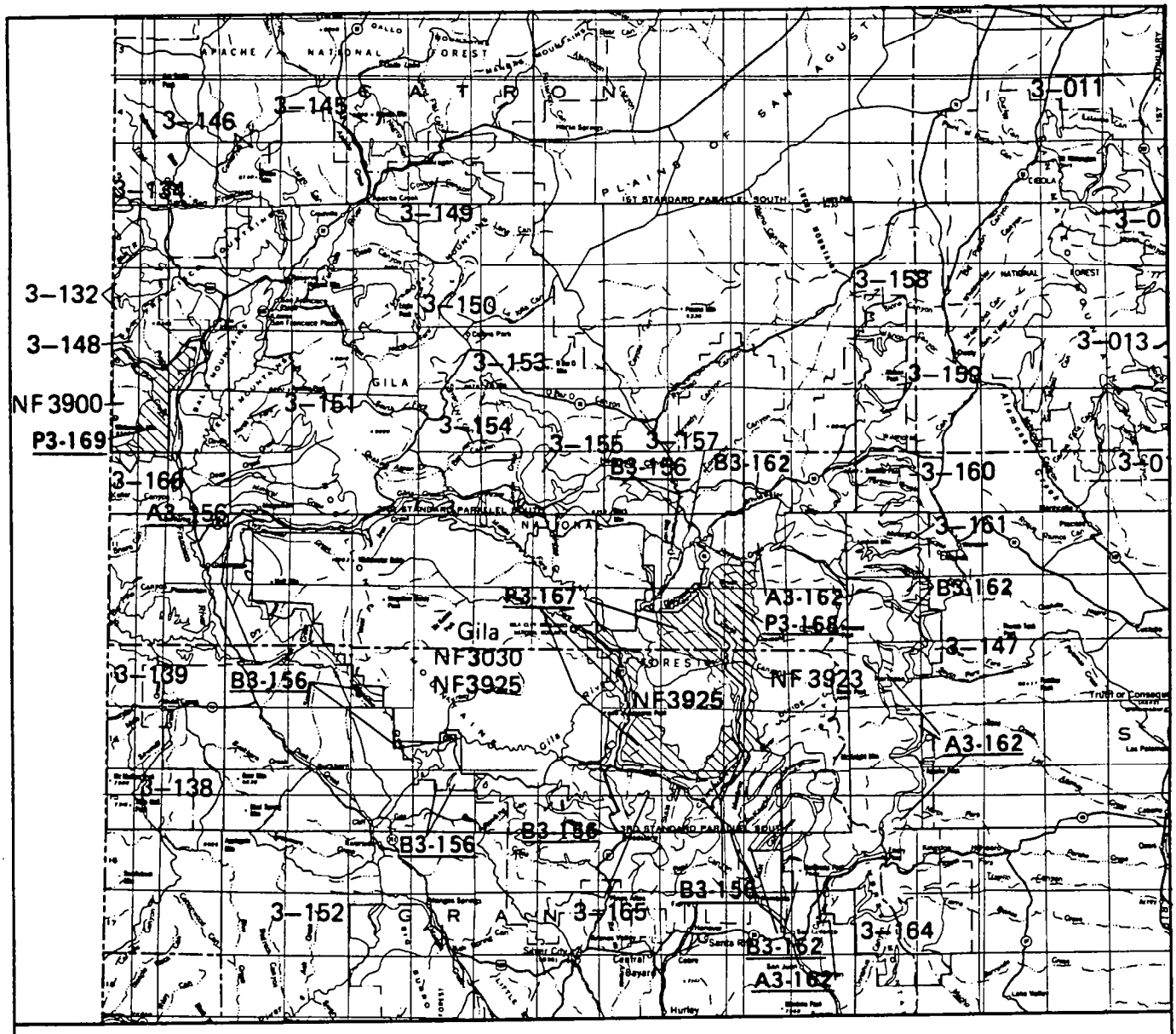

NEW MEXICO RARE II MODIFICATIONS

map 2 of 3

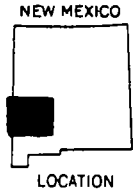

underlined numbers identify modified areas

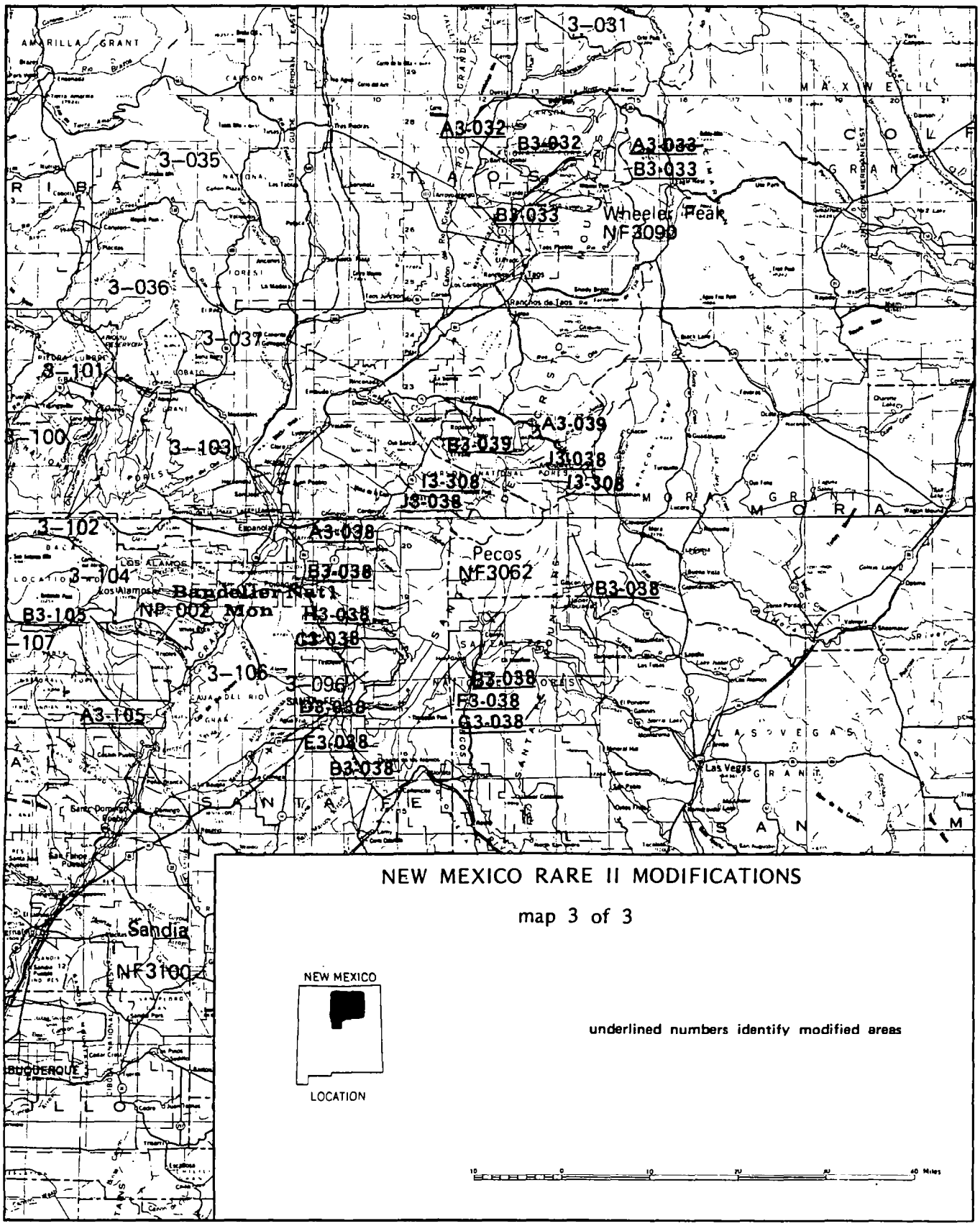
NEW MEXICO RARE II MODIFICATIONS
map 3 of 3
NEW MEXICO
LOCATION
underlined numbers identify modified areas
3-031
A3-032
B3-032
A3-033
B3-033
3-035
B3-033
Wheeler Peak
NF3090
3-036
3-037
3-101
3-100
3-103
A3-039
B3-039
J3-038
J3-308
J3-308
J3-038
3-102
A3-038
Pecos
NF3062
3-104
B3-038
Bandelier Nat'l
NP 002 Mon
B3-038
B3-105
H3-038
107
C3-038
3-106
3-096
B3-038
F3-038
A3-105
D3-038
G3-038
E3-038
B3-038
Sandia
NF3100
Las Vegas
10 0 10 20 30 40 Miles

Social. Generally, the social effects resulting from the proposed action will significantly enhance wilderness-associated symbolic values and provide opportunities for developed, motorized recreation use as well as dispersed primitive recreation opportunities. All 17 of the areas recommended for wilderness have important symbolic values to local and/or regional populations. Reasons such as "preserve for future generations," "high scenic beauty and wilderness values," were frequently offered by the public in support of wilderness allocation for these areas. The symbolic meaning of these areas will be protected through wilderness. Although implementation of the proposed action will displace motorized recreation use on specific individual areas, it will generally enhance these activities by allocating 69 areas to nonwilderness.

As the economic analysis indicates, minor employment losses in agriculture, logging, and sawmills will be offset by gains in other sectors due to increases in dispersed recreation. Consequently, perceived impacts on community social services will not be realized.

Economic. A summary of economic impacts for the proposed action is presented in the following table. These are national impacts and may or may not occur in New Mexico. All state impacts are allocated from the national totals and are based upon state resource changes. They are New Mexico's contribution to the national impact. For a complete description on how the impacts were calculated see Appendix W.

The table shows agriculture and logging and sawmills employment losses and several other sectors gaining in employment. This is due to increase dispersed recreation in areas allocated to wilderness. The expenditures from wilderness use more than off-sets the employment losses in other sectors. The potential long-term effects increase employment in every sector.

NEW MEXICO
SUMMARY OF ECONOMIC IMPACTS-ALTERNATIVE PA

A. EMPLOYMENT EFFECTS-CHANGE FROM PRESENT

INDUSTRIAL SECTOR	POTENTIAL IMMEDIATE	POTENTIAL LONG-TERM (FP AS NW)	POTENTIAL LONG-TERM (FP AS W)
AGRICULTURE	-10.	374.	315.
MINING	2.	60.	53.
CONSTRUCTION	1.	255.	216.
FOOD AND PRODUCTS	2.	340.	293.
TEXTILE AND APPAREL	0.	177.	149.
LOGGING AND SAWMILLS	-12.	236.	123.
FURNITURE	0.	24.	20.
PULP AND PAPER	-2.	121.	87.
PRINTING AND PUBLISHING	0.	84.	71.
CHEMICALS AND RUBBER	0.	109.	91.
PETROLEUM REFINING	2.	34.	31.
STONE CLAY AND GLASS	0.	55.	46.
PRIMARY METAL	0.	61.	51.
FAB METAL AND MACH	1.	160.	133.
ELECTRICAL	0.	80.	67.
ALL OTHER MFG	2.	188.	161.
TRANS COMM UTIL	1.	762.	649.
WHOLESALE	1.	315.	263.
RETAIL	18.	2043.	1762.
FIRE	2.	363.	308.
SERVICES	8.	3112.	2669.
TOTAL PRIVATE SECTOR	18.	8953.	7558.

B. OTHER EFFECTS-CHANGE FROM PRESENT

CATEGORY	POTENTIAL IMMEDIATE	POTENTIAL LONG-TERM (FP AS NW)	POTENTIAL LONG-TERM (FP AS W)
INCOME ($MILLION)	0.	97.	82.
OUTPUT ($MILLION)	1.	308.	258.
VALUE ADDED ($MILLION)	1.	155.	131.
POPULATION	46.	23341.	19704.

1

RESOURCE OUTPUTS WITH THE PROPOSED ACTION — NEW MEXICO

UNIT	TOTAL INVENTORY		OUTPUT-FP as NW		OUTPUT-FP as W	
	Present	Potential	Present Immediate Output	Potential Long-term Output	Present Immediate Output	Potential Long-term Output
Commercial Forest Land - (M acres)	707,403	707,403	455,422	455,422	343,204	343,204
Hardwood Saw-timber - (MMBF)	0.0	8.2	0.0	6.3	0.0	4.2
Hardwood Products - (MMCF)	0.0	3.6	0.0	3.6	0.0	2.6
Softwood Saw-timber - (MMBF)	17.4	92.2	15.5	47.0	14.3	30.8
Softwood Products - (MMCF)	1.4	9.1	1.3	1.0	1.3	.8
Developed Rec. Picnicking -(MRVD)	0.0	10.0	0.0	10.0	0.0	10.0
Camping -(MRVD)	0.0	45.0	0.0	45.0	0.0	45.0
Skiing -(MRVD)	0.0	550.0	0.0	550.0	0.0	475.0
Water -(MRVD)	0.0	1.0	0.0	1.0	0.0	1.0
Unbuilt -(MRVD)	-	130.0	-	130.0	-	130.0
Dispersed Rec. Motor -(MRVD)	32.9	82.2	26.9	72.7	21.9	61.6
Nonmotor -(MRVD)	121.6	476.3	39.5	495.8	299.1	502.5
Big Game Hunting -(MRVD)	101.7	143.5	101.7	133.4	104.0	130.2
Small Game Hunting -(MRVD)	13.8	56.0	5.8	54.5	28.9	53.5
Nonhunting -(MRVD)	47.5	109.8	35.3	106.7	69.9	108.4
Fishing -(MRVD)	53.8	135.4	24.5	133.4	97.0	133.4
Grazing Cattle - (AUM)	170,156	178,343	158,415	164,585	154,603	160,364
Sheep - (AUM)	3,310	4,639	3,310	4,639	3,310	4,639
Common - (AUM)	8,076	3,174	8,296	8,526	7,856	8,526

STATE: NEW MEXICO

AREA CODE	AREA NAME	WARS RATNG 0-28	OURS RATNG 0-15	GRAZING ALL AUM	POTEN YIELD SAWTMBR MMBF	PROGRAM HARVEST SAWTMBR MMBF	DISPER REC MOTOR MRVD	DISPER REC NONMOT MRVD	HARD ROCK MINRL RATNG 0-100	OIL AND GAS RATNG 0-100	URAN RATNG 0-100	COAL RATNG 0-100	GEO-THERM RATNG 0-100	LOW VALUE BULK RATNG 0-100
NATIONAL FOREST: CARSON N.F.														
A3032	COLUMBINE - HONDO	16	10	74	1.0	.0	.0	.0	100					
A3033	WHEELER PK WLD CONTIG	19	10	55	.6	.0	.0	1.0	97					
A3039	COMALES CANYON	10	10	250	.2	.0	.1	.1	52					
B3032	COLUMBINE - HONDO	22	9	851	13.2	.0	.0	12.0	98					
B3033	WHEELER PK WLD CONTIG	23	10	300	5.2	.0	.0	1.0	97					
B3039	COMALES CANYON	12	10	550	.4	.0	.1	.1	52					
J3038	PECOS WLD CONTIG AREAS	25	9	0	3.1	.0	.0	.3	73					
J3038	PECOS WLD CONTIG AREAS	20	9	0	2.0	.0	.0	.2	73					
03031	LATTR PEAK	19	3	580	1.2	.0	.0	.4	96					
03034	CRUCES BASIN	17		5222	2.4	.0	.0	2.0	42					
03035	CANJILON MOUNTAIN	16	9	2010	.7	.0	.0	2.0	63		63			
03036	BULL CANYON	18	0	160	.0	.0	.0	1.0	75	20			15	
03037	SIERRA NEGRA	17	0	252	.0	.0	.0	.0	38	10	20		20	
03999	OSIER MESA	15	9	926	.1	.0	.6	1.0	55					
NATIONAL FOREST: CIBOLA N.F.														
03001	MT. TAYLOR	21		276	.2	.3	.0	.8			85			
03002	RANGER CABIN	13	0	840	.0	.0	.2	.1	30	60	85	30		
03003	CERRO ALESNA	20	0	699	.0	.0	.0	.1	30	73	95	30		
03004	GUADALUPE	24	0	367	.0	.0	.0	.2	30	78	89	30		
03005	MADRE MOUNTAIN	16	0	1729	.0	.0	.0	.2			90			
03006	SCUTT MESA	15	0	3100	.0	.0	.5	.1	86	30	60	30		
03007	GOAT SPRINGS	15	0	557	.0	.0	.0	.0	82	10				
03008	RYAN HILL	19	0	2522	.1	.0	.0	.3	94				50	
03009	CANADIAN RIVER	15	0	3011	.0	.0	.0	.5	43		10			
03010	DATIL	16	0	1008	.0	.0	.0	.2	43	10	10	10		
03011	WITHINGTON	20	0	1429	.2	.2	.0	.2	51	10				
03012	WHITE CAP	14	0	642	.0	.0	.0	.1	81	10				
03013	APACHE KID	24	2	12956	.0	.9	.0	.4	89	10			10	
03014	SAN JOSE	16	0	2513	.0	.0	.0	.1	90	10			10	
NATIONAL FOREST: CORONADO N.F.														
03110	WHITMIRE CANYON	19	15	2857	.0	.0	.0	2.0	35					
03111	JUNIPER BASIN	18	0	1305	.0	.0	.0	1.0	25					
03200	BUNK ROBINSON PEAK	18	0	3918	.0	.0	.0	1.0	20					
NATIONAL FOREST: GILA N.F.														
A3156	CONT. TO GILA WILD&PRIM.	23	7	0	.0	.0	.0	.0	74				74	
A3162	CONT.TO BLACK & ALDO WLD	21	4	4321	1.5	.0	.0	.4	80				20	
B3156	CONT. TO GILA WILD&PRIM.	21	7	15021	1.5	1.8	1.1	2.1	74				74	
B3162	CONT.TO BLACK & ALDO WLD	21	4	11794	1.6	1.2	.2	1.3	80				20	
P3169	BLUE RANGE PRIMATIVE	20	7	4443	1.6	2.0	.1	1.3	74				74	
03132	NOLAN	22	15	528	.3	.4	.0	.0	43					
03134	MOTHER HUBBARD	21	3	198	.0	.1	.0	.0	38					
03138	HELL HOLE	18	0	2504	.0	.1	.2	.2	69				30	
03139	LOWER SAN FRANCISCO	20	0	6089	.0	.0	.7	.4	60				30	

STATE: NEW MEXICO

AREA CODE	AREA NAME	WARS RATNG 0-28	DURS RATNG 0-15	GRAZING ALL AUM	POTEN YIELD SAWTMBR MMBF	PROGRAM HARVEST SAWTMBR MMBF	DISPER REC MOTOR MRVD	DISPER REC NONMOT MRVD	HARD ROCK MINRL RATNG 0-100	OIL AND GAS RATNG 0-100	URAN RATNG 0-100	COAL RATNG 0-100	GEO-THERM RATNG 0-100	LOW VALUE BULK RATNG 0-100
03143	THE HUB	16	0	847	.0	.0	.1	.3	45					
03144	BRUSHY SPRINGS	12	0	713	.0	.0	.0	.0	28					
03145	APACHE MOUNTAIN	18	0	1897	.2	.9	.0	.3	43				30	
03146	FRISCO BOX	21	14	4801	.5	1.0	.1	.4	43				50	
03147	BRUSHY MOUNTAIN	15	0	768	.0	.0	.0	.1	82				30	
03148	ASPEN MOUNTAIN	22	15	1585	.5	.6	.0	.1	43				43	
03149	WAGON TONGUE	18	13	710	.6	.8	.0	.1	38				30	
03150	EAGLE PEAK	19	9	3574	1.4	3.0	.0	.4	54				30	
03151	DEVILS CREEK	19	11	6110	1.9	1.7	.2	1.5	67				30	
03152	GILA BOX	17	0	3752	.0	.0	.1	.3	93					
03153	ELK MOUNTAIN	17	13	663	.5	.7	.0	.1	48					
03154	T BAR	14	0	869	.0	.0	.0	.1	38					
03155	CANYON CREEK	19	0	1539	.4	.6	.0	.1	47				20	
03157	TAYLOR CREEK	19	0	632	.0	.1	.0	.0	72				20	
03158	STONE CANYON	15	0	760	.0	.1	.0	.0	58					
03159	WAHOO MOUNTAIN	17	15	2613	.7	.2	.1	.4	74					
03160	POVERTY CREEK	17	8	1217	.1	.0	.0	.0	99					
03161	DRY CREEK	20	2	2978	.7	.0	.1	.4	94					
03163	LARGO	13	0	2271	.0	.0	.0	.3	49					
03164	SAWYERS PEAK	19	1	13360	.6	.0	.2	.8	90				20	
03165	MEADOW CREEK	18	10	3929	1.0	.5	.3	.4	98				20	
03166	CONTIGUOUS TO BLUE RANGE	19	0	771	.0	.0	.0	.2	57				20	
NATIONAL FOREST: LINCOLN N.F.														
A3069	CAPITAN MOUNTAIN	23	10	250	1.0	.0	.0	5.0	94					
A3070	WHITE MT WILD CONTIG	22	0	0	.0	.0	.0	.0	97					
B3069	CAPITAN MOUNTAIN	16	13	980	1.5	.0	.0	3.0	94					
B3070	WHITE MT WILD CONTIG	23	0	998	.1	.0	2.0	12.0	97					
03067	CARRIZO MOUNTAIN	20	8	1690	1.4	.0	.0	6.0	96	30	20			
03068	TUCSON MOUNTAIN	17	7	2870	.9	.0	.0	5.0	94		20			
03071	ORTEGA PEAK	14		1518	.0	.0	3.0	3.0	98	30	10			
03072	WEST FACE SACRAMENTO MTS	20	3	2402	.0	.0	3.0	10.0	87					
03073	JEFFRIES CANYON	15	0	872	.0	.0	1.0	1.0	55					
03074	LITTLE DUG + PUP CANYONS	20	0	534	.0	.0	1.0	.0		15				39
03075	NORTH ROCKY CANYON	15	0	400	.0	.0	1.0	.0	71	80				
03076	LAST CHANCE CANYON	19	0	50	.0	.0	.0	1.0	63	90				
03077	SOUTHERN GUADALUPE MTS	22	0	380	.0	.0	1.0	8.0	52	85				
03078	GRAPEVINE	15	0	27	.0	.0	1.0	.0	35	30				
03079	CULP	15	0	35	.0	.0	1.0	.0	56	10				
NATIONAL FOREST: SANTA FE N.F.														
A3038	PECOS WLD CONTIG AREAS	20	13	10	.0	.0	.3	.3	20					
A3105	DOME CONTIG TO ANDLR WLD	21	10	0	.2	.0	.1	.0	43		20		20	50
B3038	PECOS WLD CONTIG AREAS	22	12	706	9.7	.0	2.8	7.5	50					
B3105	DOME CONTIG TO ANDLR WLD	12	12	200	1.1	.0	.9	1.0	88		20		40	88
C3038	PECOS WLD CONTIG AREAS	16	9	0	.3	.0	.3	.5	20					
D3038	PECOS WLD CONTIG AREAS	21	4	0	.1	.0	.0	.0	40					

STATE: NEW MEXICO

AREA CODE	AREA NAME	WARS RATNG 0-28	OURS RATNG 0-15	GRAZTNG ALI AUM	POTEN YTELD SAWTMBR MMBF	PROGRAM HARVEST SAWTMBR MMBF	DISPER REC MOTOR MRVD	DISPER REC NONMOT MRVD	HARD ROCK MINRL RATNG 0-100	OIL AND GAS RATNG 0-100	URAN RATNG 0-100	COAL RATNG 0-100	GEO-THERM RATNG 0-100	LOW VALUE BULK RATNG 0-100
E3038	PECOS WLD CONTIG AREAS	15	12	22	.1	.0	.2	.2	20					
F3038	PECOS WLD CONTIG AREAS	17	12	75	1.0	.0	1.1	1.6	95					
G3038	PECOS WLD CONTIG AREAS	19	11	103	5.2	.0	2.4	2.2	70					
H3038	PECOS WLD CONTIG AREAS	20	13	10	.3	.0	.3	.3	30					
03096	TESUQUE	17	10	0	.0	.0	.4	1.0	75					
03097	CORRAL	20	12	9	.7	.0	.4	.3	30	100	72			
03098	CHAMA WLD CONTIG AREA	17	11	10	.1	.0	.0	.1	30	35	89			
03099	SAN PEDRO PARKS WLD CONT	17	12	34	.6	.0	.1	.3	87	65	50			
03100	CANONES*PEDERNAL	16	12	161	.8	.0	.1	.3	75		50		30	
03101	BARRANCA	16	7	18	.0	.0	.4	1.0	40		84		30	
03102	POLVADERA	24	12	421	1.7	.7	.1	1.0	51				60	20
03103	EROSION	19	8	1860	.0	.0	3.0	2.0	29				50	
03104	CABALLO	20	12	4	2.0	.4	.4	2.0					60	49
03106	CAJA CONTTG TO ANDLR WLD	17		135	.0	.0	1.0	1.0			20		30	39
03107	PERALTA	19	12	88	1.7	.3	.1	.6	98		60		60	35
03108	VIRGIN	16	11	5	.1	.0	.1	.1	85		40		40	