APPENDIX E
COLORADO

ALLOCATION SUMMARY

	Wilderness	Further Planning	Nonwilderness
* Number of Areas	54	4	249
Gross Acres	1,959,523	177,650	4,449,913
Net Acres	1,946,395	177,600	4,369,169

* Roadless areas may overlap state boundaries and appear in 2 or more states. Total areas allocated to each category may not equal total number of areas in RARE II inventory.

Public Law HR12026 classified area 02208 Indian Peaks (66,010 Ac Gross 65,000 Ac net) on Arapahoe-Roosevelt National Forest in Colorado as wilderness and withdrew it from the RARE II inventory.

Area A2309 Willow Creek on Pawnee National Grassland was allocated to wilderness because it contributes a representation for Grama-Buffalo Grass (058) Target. Public responses strongly favored "W" allocation. Some uranium and oil and gas resources are located in both wilderness and nonwilderness portion of the area although they are concentrated in the nonwilderness portion. Several exploratory oil and gas wells would be located within the wilderness portion but are not currently in production. It is believed that under wilderness designation, impact on oil and gas exploration and development and existing grazing use can be minimized through management techniques.

For additional information contact:

Darold Westerberg, RARE II Coordinator
USDA Forest Service, Rocky Mountain Region (R-2)
11177 West 8th Avenue
P.O. Box 25127
Lakewood, Colorado 80225
303/234-4082

or Forest Supervisor,

Arapahoe-Roosevelt NF	Ft. Collins, Colorado	80521
Grand Mesa-Uncompahgre-Gunnison NF	Delta, Colorado	81416
Pike-San Isabel NF	Pueblo, Colorado	81008
Rio Grande NF	Monte Vista, Colorado	81144
Routt NF	Steamboat Springs, Colorado	80477
San Juan NF	Durango, Colorado	81301
White River NF	Glenwood Springs, Colorado	81601
Manti-La Sal NF	Price, Utah	84501

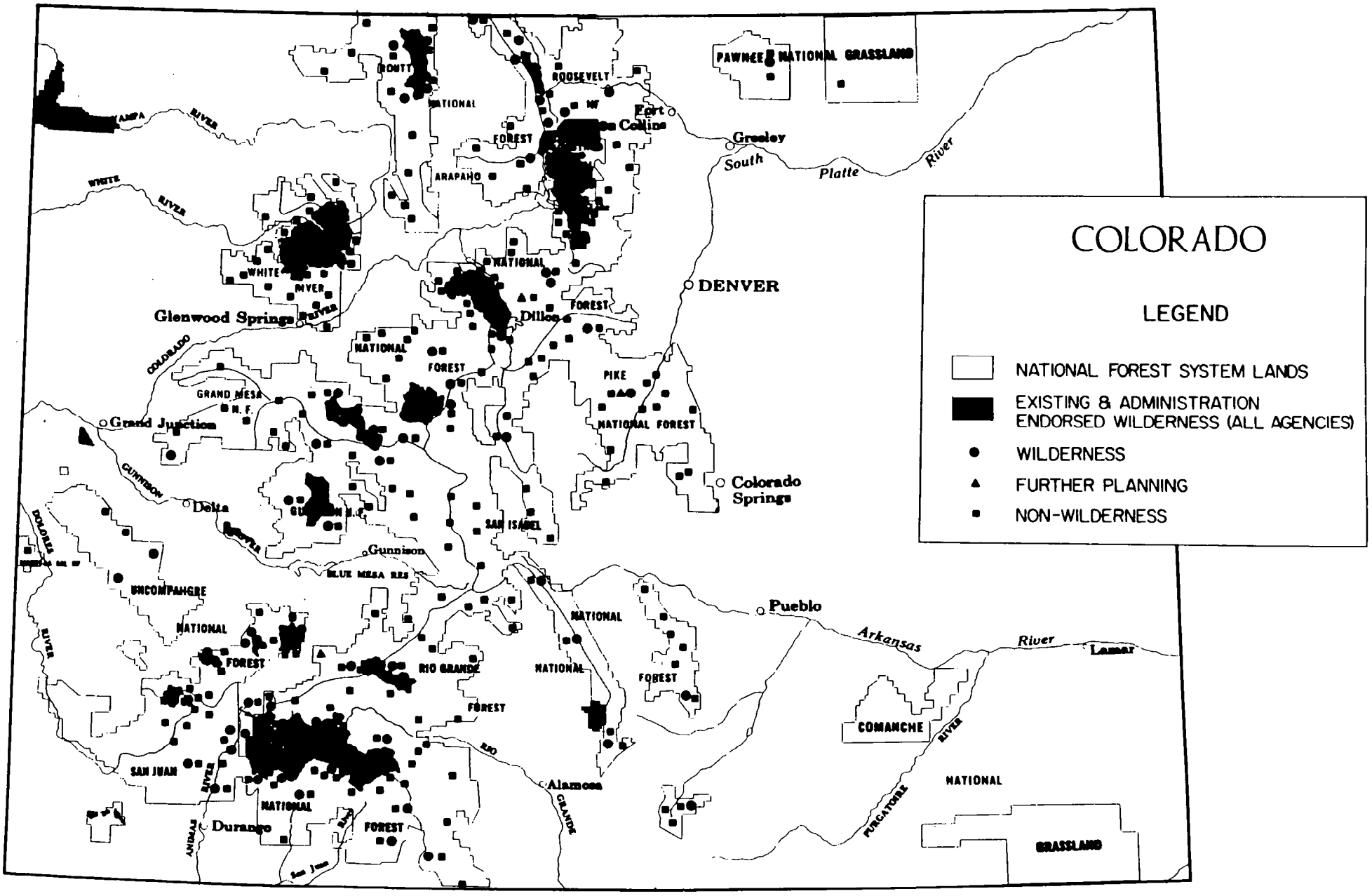
COLORADO
LEGEND
NATIONAL FOREST SYSTEM LANDS
EXISTING & ADMINISTRATION ENDORSED WILDERNESS (ALL AGENCIES)
WILDERNESS
FURTHER PLANNING
NON-WILDERNESS
PAWNEE NATIONAL GRASSLAND
ROUTT
NATIONAL
FOREST
ROOSEVELT
NF
Fort Collins
Greeley
South Platte River
ARAPAHO
WHITE RIVER
WHITE RIVER
NATIONAL
FOREST
DENVER
Glenwood Springs
Dillon
COLORADO
NATIONAL
FOREST
PIKE
NATIONAL FOREST
GRAND MESA N.F.
Grand Junction
GUNNISON
Delta
GUNNISON N.F.
SAN ISABEL
Colorado Springs
DOLORES
Gunnison
BLUE MESA RES
UNCOMPAHGRE
NATIONAL
FOREST
RIO GRANDE
NATIONAL
FOREST
NATIONAL
FOREST
Pueblo
Arkansas River
Lamar
COMANCHE
NATIONAL
GRASSLAND
PURGATOIRE RIVER
SAN JUAN
NATIONAL
FOREST
Durango
ANIMAS RIVER
RIO GRANDE
Alamosa

STATE: COLORADO

AREA ID	AREA NAME	ALLO-CATION	GROSS ACRES	NET ACRES		AREA ID	AREA NAME	ALLO-CATION	GROSS ACRES	NET ACRES
FOREST: GRAND MESA UNCOMPAHGRE N										
A2181	RAGGEDS	W	93250	93250	**	02209	COCHETOPA HILL	NW	65680	65680
A2196	WEST ELK	W	121680	121680	**	02210	COCHETOPA DOME	NW	7000	7000
A2198	BEAVER-CASTLE	W	50660	50660	**	02211	MONCHEGO	NW	3520	3520
A2217	MIDDLE FORK	W	8800	8800	**	02212	SAWTOOTH MTN	NW	45400	45400
B2180	ELK MOUNTAINS-COLLEGIATE	NW	500	250	**	02215	MINERAL MTN	W	51600	51600
B2181	RAGGEDS	NW	30670	27190	**	02218	CANNIBAL PLATEAU	FP	31990	31990
B2196	WEST ELK	NW	86730	85260	**	02220	CARSON PEAK	NW	27600	27560
B2198	BEAVER-CASTLE	NW	12120	11540	**	02221	CRYSTAL PEAK	NW	5440	5300
B2217	MIDDLE FORK	NW	10700	10550	**	02223	ELK CREEK	W	3100	3000
E2180	ELK MOUNTAINS-COLLEGIATE	W	137900	130240	**	02224	UNCOMPAHGRE	NW	39040	38840
02182	DRIFT CREEK	NW	1440	1430	**	02225	EL PASO CREEK	NW	3200	3200
02184	SPRINGHOUSE PARK	NW	16000	16000	**	02226	CIMARRON	NW	15000	15000
02185	ELECTRIC MTN	NW	8600	8600	**	02228	BALDY PEAK	W	10240	10080
02186	CLEAR CREEK	NW	41100	40780	**	02229	BEAVER CREEK	NW	1480	1480
02189	HIGHTOWER	NW	5000	5000	**	02231	UPPER W FK DALLAS CREEK	W	1880	1880
02191	PRIEST MOUNTAIN	NW	102580	102580	**	02232	IRON MOUNTAIN	NW	7880	7400
02192	SALT CREEK	NW	10880	10880	**	02237	SUNSHINE MESA	NW	1120	1120
02193	BATTLEMENT MESA	NW	36800	36800	**	02238	WILSON MESA	NW	1960	1960
02194	NICK MOUNTAIN	NW	10400	10400	**	02239	UPHIR NEEDLES	NW	480	480
02195	KANNAH CREEK	W	29650	29650	**	02240	SAN MIGUEL	NW	9620	9360
02199	GOTHIC MTN	NW	6700	6660	**	02241	ROUBIDEAU	W	19780	19770
02200	WHETSTONE MTN	NW	16500	15400	**	02242	TABEQUACHE	W	10240	10240
02201	FLATTOP MTN	NW	23530	19850	**	02243	KELSO MESA	NW	34390	34340
02202	BOSTON PEAK	NW	50100	48640	**	02244	BLACK POINT	NW	10750	10750
02203	HATCHLESS	NW	35600	35100	**	02245	UTE CREEK	NW	28360	28160
02204	CRYSTAL CREEK	NW	91680	90380	**	02246	CAMPBELL POINT	NW	11300	11300
02205	KREUTZER-PRINCETON	NW	13300	13300	**	02247	JOHNSON CREEK	NW	10330	10330
02206	ROMLEY	NW	8900	8860	**	02358	CHIPETA	NW	16520	16520
02207	CANYON CREEK	NW	14000	13100	**	02359	SNEVA MOUNTAIN	W	600	600
FOREST: RIO GRANDE N.F.										
A2266	SANGRE DE CRISTO	W	131520	130672	**	02278	WHEELER-WASON	NW	58910	58910
A2280	DEEP CREEK-DECKER CREEK	W	43960	43960	**	02279	BRISTOL HEAD	NW	67940	67900
B2266	SANGRE DE CRISTO	NW	18480	17368	**	02281	FOX MOUNTAIN	NW	9130	9130
B2280	DEEP CREEK-DECKER CREEK	NW	76320	76320	**	02282	BENNETT PEAK	NW	66460	66100
B2284	SOUTH SAN JUAN	NW	43860	43860	**	02283	WILLOW MOUNTAIN	NW	40240	40240
C2217	MIDDLE FORK	NW	19310	19310	**	02299	BEAR CREEK	NW	6900	6740
02209	COCHETOPA HILL	NW	24210	24050	**	02300	RIO GRANDE RESERVOIR	W	2770	2770
02211	MONCHEGO	NW	4730	4730	**	02301	RUBY LAKE	NW	4090	4090
02220	CARSON PEAK	NW	88730	87630	**	02331	BEAVER MOUNTAIN	NW	7880	7880
02264	STARVATION CREEK	NW	22040	21480	**	02332	GROUSE MOUNTAIN	NW	6120	6120
02265	PORPHYRY PEAK	NW	24580	23540	**	02333	ALDER-BEAR	NW	9090	9090
02274	SAGUACHE PEAK	NW	11540	11100	**	02337	SHAW SPRINGS	NW	12910	12730
02275	TRACY MOUNTAIN	NW	22790	22750	**	02999	CRUCES BASIN	NW	1560	1560
02277	SAGUACHE CREEK	NW	13910	13910	**					

STATE: COLORADO

AREA ID	AREA NAME	ALLO-CATION	GROSS ACRES	NET ACRES		AREA ID	AREA NAME	ALLO-CATION	GROSS ACRES	NET ACRES
FOREST: ROOSEVELT N.F.										
A2111	NEVER SUMMER DU	W	13860	13860	**	02125	INDIAN PEAKS B	NW	4340	3900
A2119	COMANCHE-BIG SOUTH	W	72990	72990	**	02126	INDIAN PEAKS C	NW	4160	4160
A2309	WILLOW CREEK	W	15990	15990	**	02127	INDIAN PEAKS D	NW	2230	1840
A2361	ST LOUIS PEAK	W	16430	16430	**	02128	INDIAN PEAKS E	NW	1450	1200
B2111	NEVER SUMMER DU	NW	36090	35680	**	02129	JAMES PEAK B	NW	29000	27180
B2119	COMANCHE-BIG SOUTH	NW	22860	22250	**	02131	INDIAN PEAKS G	NW	820	820
B2309	WILLOW CREEK	NW	3730	1630	**	02132	STRAWBERRY CREEK	NW	17370	16750
B2361	ST LOUIS PEAK	NW	3080	3080	**	02133	INDIAN PEAKS H	NW	12330	11940
C2145	MT EVANS	W	46570	46570	**	02136	KELLY CREEK	NW	8600	8440
C2361	ST LOUIS PEAK	NW	620	620	**	02137	HARRIGAN CREEK	NW	1720	1680
D2361	ST LOUIS PEAK	NW	4300	4260	**	02138	MARYLAND CREEK	NW	2920	2920
E2361	ST LOUIS PEAK	FP	12800	12800	**	02139	CORRAL CREEK	NW	540	540
L2357	STRAIGHT CREEK	NW	8460	8460	**	02140	JACQUE PEAK	NW	11090	10710
02096	HALL CREEK	NW	11160	11100	**	02141	TENMILE	NW	28200	26470
02109	ARAPAHO CREEK DS	NW	79150	78920	**	02142	RED PEAK	NW	5630	4590
02112	COOK CREEK	NW	7270	7160	**	02143	JEFFERSON	NW	1350	1300
02113	WILLIAMS PEAK AM	NW	17230	17080	**	02144	SQUARE TOP MOUNTAIN	NW	6510	6510
02114	WILLIAMS FORK AM	FP	74820	74770	**	02151	ELLIOTT RIDGE	NW	2280	2280
02115	EAST RAWAH	W	41680	41680	**	02321	MT SNIKTAU	NW	6900	6820
02116	GREEN RIDGE	NW	45670	45180	**	02322	MONTGOMERY PASS	W	3380	3380
02117	GREYROCK	NW	12740	9820	**	02323	RAWAH SOUTH	NW	350	350
02118	LITTLE SOUTH	W	9030	8950	**	02324	EAST RAWAH A	W	5300	5300
02120	NEOTA FLATTOPS	W	10100	10100	**	02328	KEOTA	NW	6400	5360
02121	CROSTER MOUNTAIN	NW	7410	6970	**	02329	SAND CREEK	NW	12640	12320
02122	HELL CANYON	NW	11590	9910	**	02350	OTTER CREEK	NW	1670	1540
02123	NORTH ST. VRAIN	NW	17130	15530	**	02351	BRUSH CREEK	NW	970	900
02124	INDIAN PEAKS-A	NW	3400	3400	**	02360	WILLIAMS PEAK WEST	NW	8960	8200
FOREST: MANTI LASAL N.F.										
04434	ROC CREEK	NW	8216	8216	**					
FOREST: ROUTT N.F.										
A2080	PLATTE RIVER MG-1	W	720	720	**	02099	ELKHORN MOUNTAIN DC	NW	18960	18830
A2100	DAVIS PEAK DA & DA-1	W	24330	24330	**	02101	REPUBLIC CREEK DV	NW	7380	7050
A2102	RAINBOW LAKES DR & DR-1	W	4610	4610	**	02103	FISHHOOK DQ	NW	40350	40350
A2104	SERVICE CREEK DP & DP-1	NW	39940	39860	**	02105	MORRISON DN	NW	11160	11160
A2355	MAD CREEK DB & DB-1	W	39940	39940	**	02106	COBERLY GULCH DK	NW	9230	9230
B2080	PLATTE RIVER MG-1	NW	1460	1460	**	02107	FISH CREEK DH	NW	12040	12040
B2100	DAVIS PEAK DA & DA-1	NW	76280	76280	**	02108	PAGODA PEAK	NW	56840	56840
B2102	RAINBOW LAKES DR & DR-1	NW	2690	2690	**	02109	ARAPAHO CREEK DS	NW	19970	19970
B2104	SERVICE CREEK DP & DP-1	NW	26240	26240	**	02110	OWL MOUNTAIN DI	NW	9220	9220
B2355	MAD CREEK DB & DB-1	NW	43400	43400	**	02157	RAWAH--WEST	W	2090	2090
02097	SUGARLOAF DE	NW	36230	35900	**	02354	GREEN RIDGE DO	NW	8700	8700
02098	NIPPLE CREEK DD	NW	48900	48700	**					

AREA ID	AREA NAME	ALLO-CATION	GROSS ACRES	NET ACRES		AREA ID	AREA NAME	ALLO-CATION	GROSS ACRES	NET ACRES
FOREST: SAN ISABEL N.F.										
A2145	MT EVANS	W	34760	34680	**	02254	GREEN MOUNTAIN	NW	11290	11290
A2170	HOLY CROSS	W	14860	15010	**	02255	RAMPART WEST	NW	30130	30090
A2250	BUFFALO PEAKS	W	56400	56200	**	02256	FRONT RANGE	NW	25070	24970
A2252	LOST CREEK	FP	58040	58040	**	02257	EAST PIKES PEAK	NW	12840	12000
A2266	SANGRE DE CRISTO	W	85150	85090	**	02258	WEST PIKES PEAK	NW	8920	8590
A2270	GREENHORN MTN	W	22560	22400	**	02259	MT MASSIVE	W	26140	26100
A2271	SPANISH PEAKS	W	21330	20550	**	02260	MT ELBERT	NW	18880	18340
A2273	CUCHARA	NW	11240	11120	**	02261	MT ANTERO	NW	39480	37840
B2145	MT EVANS	NW	9920	9920	**	02262	ASPEN RIDGE	NW	18420	17570
B2170	HOLY CROSS	NW	34240	34000	**	02263	BADGER CREEK	NW	15000	14700
B2250	BUFFALO PEAKS	NW	7080	7080	**	02264	STARVATION CREEK	NW	8080	8080
B2252	LOST CREEK	W	47640	47640	**	02265	PORPHYRY PEAK	NW	3480	3480
B2270	GREENHORN MTN	NW	15200	15200	**	02267	MT BLANCA	NW	11500	11500
B2271	SPANISH PEAKS	NW	10670	5650	**	02268	TANNER PEAK	NW	18000	17900
B2273	CUCHARA	NW	4880	4880	**	02269	SCRAGGY PEAKS	NW	10320	10320
C2180	ELK MOUNTAINS-COLLEGIATE	W	110550	106620	**	02272	PURGATOIRE	NW	14400	14000
C2252	LOST CREEK	NW	6250	6250	**	02335	CHICAGO RIDGE	NW	940	940
C2266	SANGRE DE CRISTO	NW	12950	12950	**	02338	HIGHLINE	NW	12160	12000
D2180	ELK MOUNTAINS-COLLEGIATE	NW	7910	7360	**	02339	HARDSCRABBLE	NW	8300	8260
D2266	SANGRE DE CRISTO	NW	720	720	**	02340	ST CHARLES PEAK	NW	10880	10820
F2180	ELK MOUNTAINS-COLLEGIATE	NW	13560	6300	**	02341	ARNOLD GULCH	NW	5100	5100
02143	JEFFERSON	NW	10910	10910	**	02342	BOREAS	NW	5500	5500
02144	SQUARE TOP MOUNTAIN	NW	6240	6240	**	02343	FARNUM	NW	7030	7030
02205	KREUTZER-PRINCETON	NW	37540	37140	**	02344	PUMA	NW	8320	8320
02206	ROMLEY	NW	6600	6600	**	02345	GUNBARREL	NW	8320	8160
02248	SILVERHEELS	NW	7880	7880	**	02346	SHEEPROCK	NW	5760	5760
02249	WESTON PEAK	NW	13040	12760	**	02347	THUNDER BUTTE	NW	7960	7920
02251	BURNING BEAR	NW	19520	19480	**	02358	CHIPETA	NW	23580	23580
02253	THIRTYNINE MILE	NW	10100	10100	**					
FOREST: SAN JUAN N.F.										
A2284	SOUTH SAN JUAN	W	128736	128736	**	C2284	SOUTH SAN JUAN	NW	16989	16989
A2290	POISON PARK	W	1100	1100	**	C2306	HERMOSA	NW	17424	17424
A2292	PIEDRA	W	39650	39650	**	D2284	SOUTH SAN JUAN	NW	11021	11021
A2293	RUNLETT PARK	W	1200	1200	**	D2306	HERMOSA	NW	41955	41160
A2294	FLORIDA RIVER	W	15200	15200	**	E2284	SOUTH SAN JUAN	NW	44154	44044
A2297	WHITEHEAD PEAK	W	600	460	**	02235	LIZARD HEAD	NW	17500	17440
A2298	CUNNINGHAM CREEK	W	440	440	**	02240	SAN MIGUEL	NW	62320	60240
A2302	EAST ANIMAS	W	4500	4380	**	02285	TREASURE MTN	NW	21910	21910
A2303	WEST NEEDLE	W	15650	15650	**	02286	TURKEY CREEK	NW	23420	23260
A2306	HERMOSA	W	77167	77167	**	02287	MARTINEZ CREEK	NW	6420	6420
B2284	SOUTH SAN JUAN	NW	7140	7140	**	02288	DAVIS MTN	NW	1320	1320
B2290	POISON PARK	NW	7960	7960	**	02289	MONK ROCK	NW	2260	2260
B2292	PIEDRA	NW	74610	74610	**	02291	GRAHAM PARK	NW	12090	12090
B2293	RUNLETT PARK	NW	5730	5730	**	02295	HD MOUNTAIN	NW	20010	20010
B2294	FLORIDA RIVER	NW	35180	35180	**	02296	TENMILE CREEK	W	380	380
B2297	WHITEHEAD PEAK	NW	160	137	**	02304	BLACKHAWK MOUNTAIN	NW	17750	17750
B2298	CUNNINGHAM CREEK	NW	1260	836	**	02305	STORM PEAK	NW	52310	52270
B2302	EAST ANIMAS	NW	13840	13840	**	02307	SHEEP MOUNTAIN	NW	4150	4150
B2303	WEST NEEDLE	NW	8900	8900	**	02315	RYMAN	NW	9030	9030
B2306	HERMOSA	NW	10354	10354	**					

STATES COLORADO

FOREST: WHITE RIVER N.F.

AREA ID	AREA NAME	ALLO-CATION	GROSS ACRES	NET ACRES		AREA ID	AREA NAME	ALLO-CATION	GROSS ACRES	NET ACRES
A2170	HOLY CROSS	W	101960	101670	**	02163	NORTH ELK	NW	20150	19990
A2177	PORPHYRY MOUNTAIN	NW	8000	8000	**	02164	THREE FORKS	NW	8420	8420
A2180	ELK MOUNTAINS-COLLEGIATE	W	119300	116680	**	02165	BUTLER CREEK	NW	5890	5890
A2181	RAGGEDS	W	9600	9600	**	02166	MAIN ELK	NW	48530	48330
B2170	HOLY CROSS	NW	1000	1000	**	02167	CANYON CREEK	NW	37270	37170
B2177	PORPHYRY MOUNTAIN	NW	48270	46990	**	02168	GRIZZLY CREEK	NW	42900	42900
B2180	ELK MOUNTAINS-COLLEGIATE	NW	21700	21600	**	02169	GRAND MESA	NW	6340	6340
B2181	RAGGEDS	NW	15600	14080	**	02171	GARDNER PARK	NW	6660	6660
02108	PAGODA PEAK	NW	48660	48660	**	02172	ADAM MOUNTAIN	NW	5700	5700
02140	JACQUE PEAK	NW	3740	3740	**	02173	SEVEN HERMITS	NW	6260	6260
02146	TWO ELK	NW	16520	16360	**	02174	HARDSCRABBLE	NW	9300	9300
02147	SPRADDLE CREEK	NW	1060	1060	**	02175	RED TABLE NORTH	NW	18880	18880
02148	MIDDLE CREEK	NW	8400	8400	**	02176	RED TABLES	NW	68940	67620
02149	SOUTH FORK PINEY RIVER	NW	3760	3440	**	02179	IVANHOE	NW	2680	2680
02150	PINEY	NW	12120	12120	**	02182	DRIFT CREEK	NW	5890	4690
02151	ELLIOTT RIDGE	NW	2050	2050	**	02183	PERHAM CREEK	NW	25980	22180
02152	DOME PEAK	NW	9080	9080	**	02187	BALDY MOUNTAIN	NW	6910	6850
02153	DERBY AREA	NW	3240	3240	**	02188	HORSE PARK	NW	9920	9920
02154	RED DIRT	NW	4520	4520	**	02189	HIGHTOWER	NW	27360	27120
02155	SWEETWATER	NW	14470	14470	**	02193	BATTLEMENT MESA	NW	37360	34200
02156	HUNNS PEAK	NW	13570	13240	**	02334	BIG BEAVER BASIN	NW	7020	7020
02158	COW LAKE	NW	2830	2830	**	02335	CHICAGO RIDGE	NW	4480	4430
02159	BURRO MOUNTAIN	NW	13100	13100	**	02348	DEEP CREEK	NW	11060	11060
02160	WHITE RIVER	NW	34550	34550	**	02349	MITCHELL CREEK	NW	5000	5000
02162	SKINNY FISH	NW	2260	2260	**					

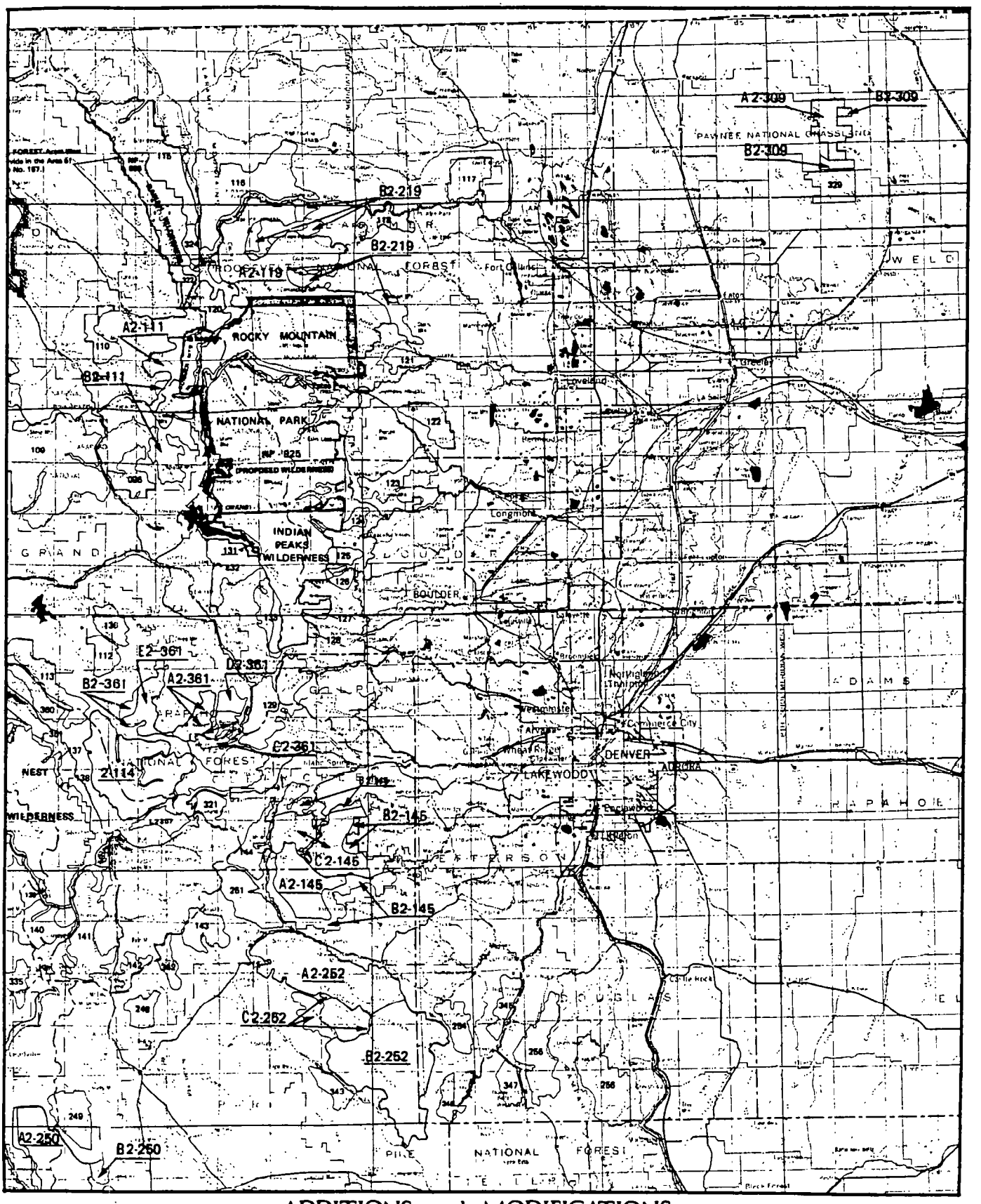

ADDITIONS and MODIFICATIONS of RARE II AREAS

REVISIONS ARE UNDERLINED

COLORADO MAP No. 1

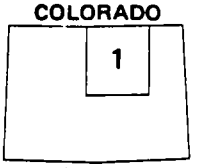

KEY MAP

DECEMBER 1, 1978

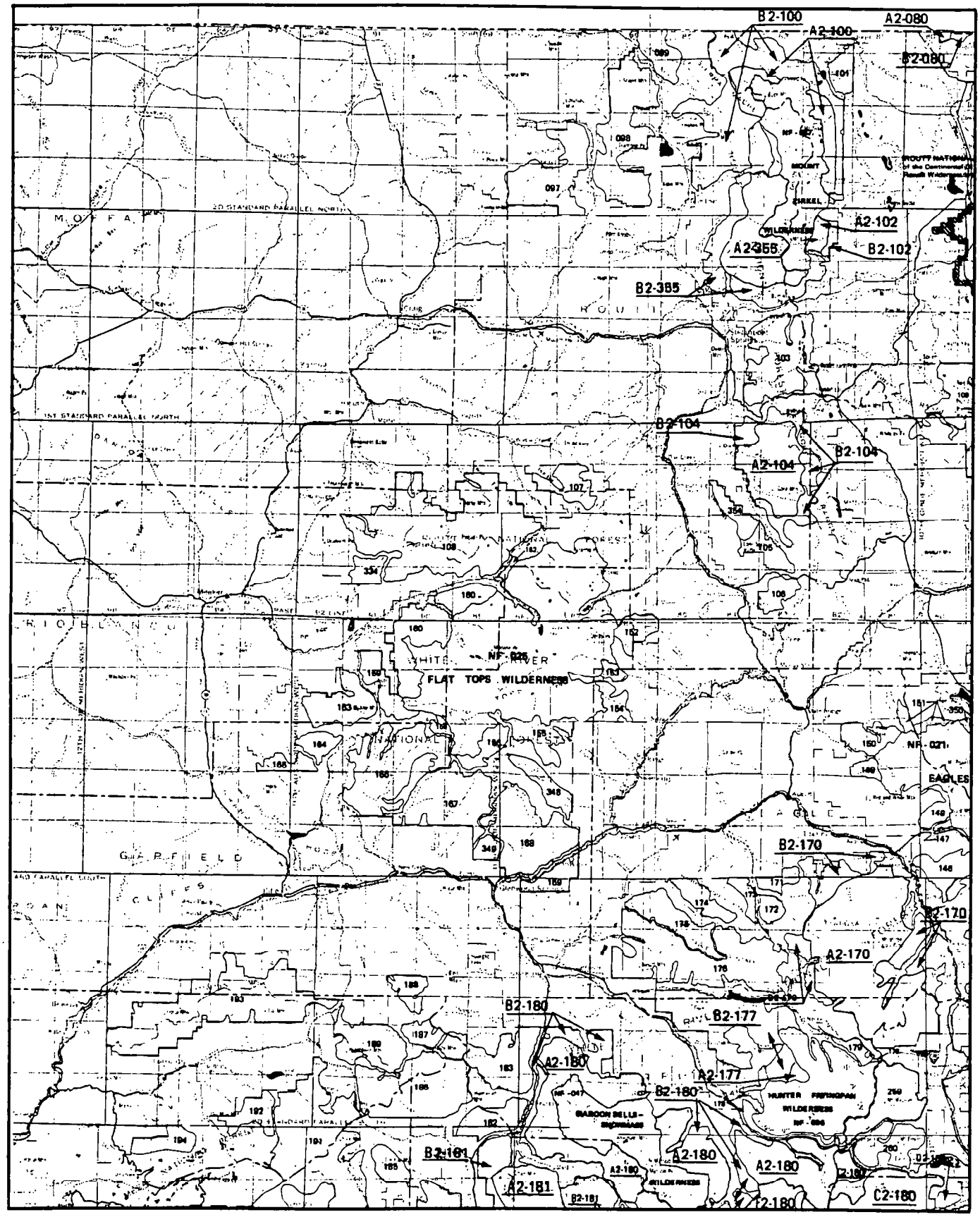

COLORADO

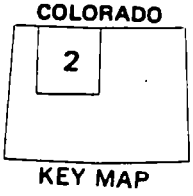

KEY MAP

ADDITIONS and MODIFICATIONS of RARE II AREAS

REVISIONS ARE UNDERLINED

COLORADO MAP No. 2

DECEMBER 1, 1978

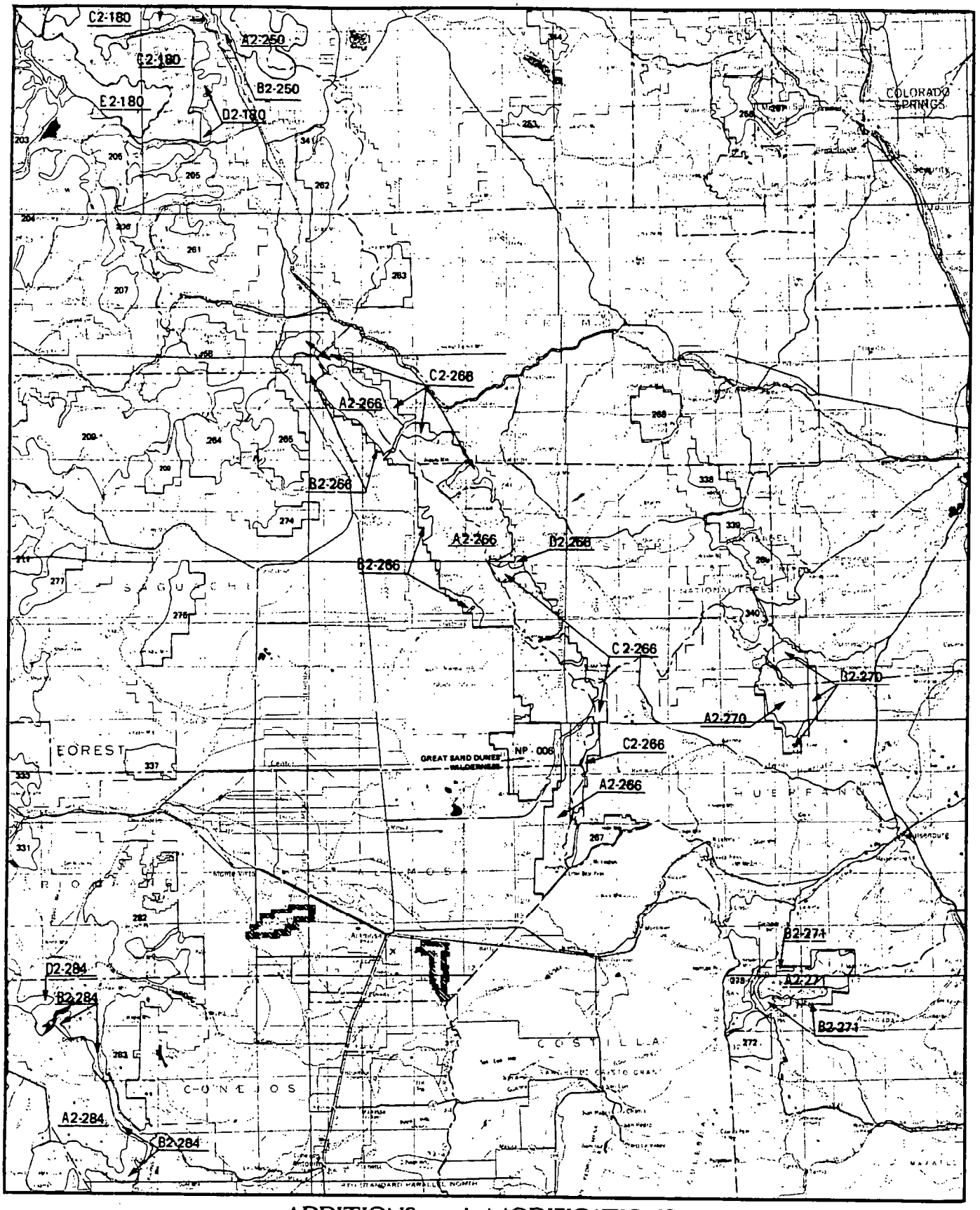

ADDITIONS and MODIFICATIONS of RARE II AREAS

REVISIONS ARE UNDERLINED

COLORADO MAP No. 3

DECEMBER 1, 1978

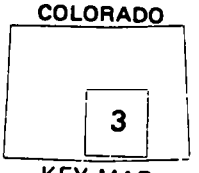

KEY MAP

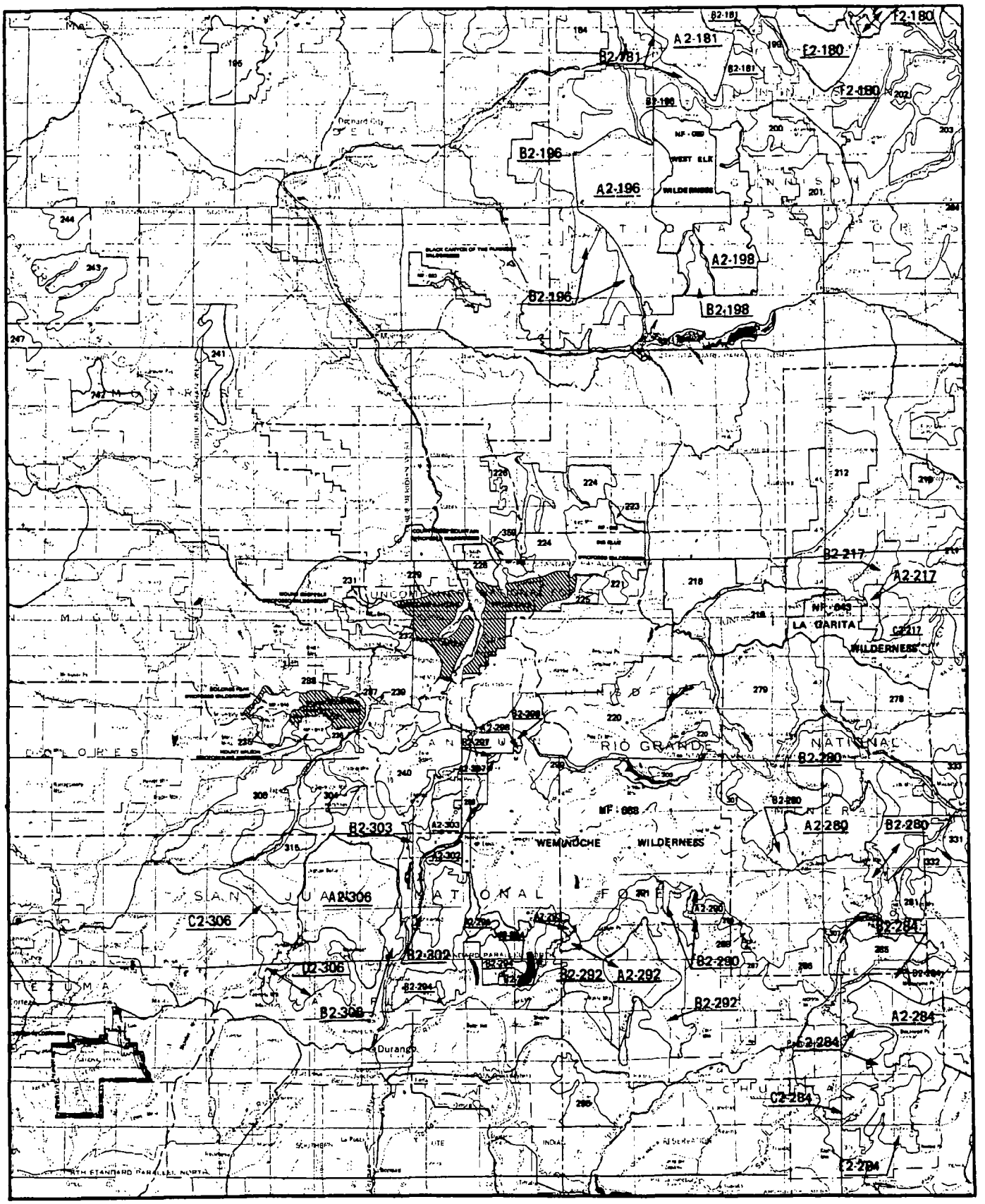

ADDITIONS and MODIFICATIONS
of
RARE II AREAS

REVISIONS ARE UNDERLINED

COLORADO MAP No. 4

COLORADO

4

KEY MAP

DECEMBER 1, 1978

Social. Although there is strong public sentiment concerning roadless area allocation in Colorado, indicating a high degree of controversy, actual social effects resulting from the proposed action are estimated to be minimal.

With almost two million acres allocated to wilderness, symbolic values derived from wilderness will generally be enhanced. Symbolic meaning will be negatively affected by nonwilderness allocation of Bear Creek, Wheeler-Watson, San Miguel, and Carson Peak areas in southwestern Colorado favored by residents for wilderness designation so they could be preserved for future generations.

The opportunity to engage in primitive recreation experiences will be greatly increased, although specific areas currently favored for wilderness designation because of their suitability for nonmotorized recreation are allocated to nonwilderess; namely Service Creek, Sugarloaf, and Pagoda Peak in northwestern Colorado. Nonwilderness designation of roadless areas in close proximity to urban population centers may result in overcrowding in some wilderness areas as population and outdoor recreation use increase along the Front Range.

Primitive recreation opportunities and symbolic values will be negatively affected by nonwilderness designation of Bear Creek, Wheeler-Watson, San Miguel, and Carson Peak areas all in southwestern Colorado. But nonwilderness designation of these areas should mitigate negative economic impacts and adverse impacts on social services by allowing resource development and management of timber values.

Changes in community lifestyles and population effects resulting from negative economic impacts will be highly localized and of short duration. The economic analysis indicates that, after a potential immediate loss of jobs, the potential long-term effects are positive in every industrial sector.

Economic. A summary of economic impacts for the proposed action is presented in the following table. These are national impacts and may or may not occur in Colorado. All state impacts are allocated from the national totals and are based upon state resource changes. They are Colorado's contribution to the national impact. For a complete description on how the impacts were calculated see Appendix W.

The table shows potential immediate impact from Colorado to be negative in every sector with pulp and paper the largest. Pulp and paper industry in this aggregated national model includes all industries that use wood products other than sawtimber from the forest. In Colorado the areas allocated to wilderness would decrease the amount of "other wood products" by 44 million cubic feet which translates into a negative 1,200 jobs. The other wood products in Colorado are posts, poles, firewood, etc., therefore, the loss of 1,200 jobs is probably an overstatement in this case. The potential long-term effects are positive in every sector.

COLORADO
SUMMARY OF ECONOMIC IMPACTS-ALTERNATIVE PA

A. EMPLOYMENT EFFECTS-CHANGE FROM PRESENT

INDUSTRIAL SECTOR	POTENTIAL IMMEDIATE	POTENTIAL LONG-TERM (FP AS NW)	POTENTIAL LONG-TERM (FP AS W)
AGRICULTURE	-38.	2361.	2246.
MINING	2.	405.	389.
CONSTRUCTION	-4.	1541.	1469.
FOOD AND PRODUCTS	1.	2085.	1986.
TEXTILE AND APPAREL	-3.	1074.	1024.
LOGGING AND SAWMILLS	-88.	1176.	1137.
FURNITURE	-1.	144.	138.
PULP AND PAPER	-1.	1183.	1165.
PRINTING AND PUBLISHING	-1.	516.	493.
CHEMICALS AND RUBBER	-3.	687.	658.
PETROLEUM REFINING	2.	236.	227.
STONE CLAY AND GLASS	-1.	335.	320.
PRIMARY METAL	-1.	371.	354.
FAB METAL AND MACH	-4.	978.	934.
ELECTRICAL	-1.	481.	458.
ALL OTHER MFG	0.	1135.	1081.
TRANS COMM UTIL	-9.	4445.	4226.
WHOLESALE	-9.	1913.	1825.
RETAIL	7.	12712.	12117.
FIRE	-5.	2197.	2095.
SERVICES	-5.	17884.	16984.
TOTAL PRIVATE SECTOR	-164.	53859.	51327.

B. OTHER EFFECTS-CHANGE FROM PRESENT

CATEGORY		POTENTIAL IMMEDIATE	POTENTIAL LONG-TERM (FP AS NW)	POTENTIAL LONG-TERM (FP AS W)
INCOME	($MILLION)	-2.	587.	560.
OUTPUT	($MILLION)	-7.	1892.	1807.
VALUE ADDED	($MILLION)	-3.	945.	902.
POPULATION		-428.	140418.	133815.

1

RESOURCE OUTPUTS WITH THE PROPOSED ACTION — COLORADO

UNIT	TOTAL INVENTORY		OUTPUT-FP as NW		OUTPUT-FP as W	
	Present	Potential	Present Immediate Output	Potential Long-term Output	Present Immediate Output	Potential Long-term Output
Commercial Forest Land - (M acres)	3,913,011	3,913,011	2,908,428	2,908,428	2,818,450	2,818,450
Hardwood Saw-timber - (MMBF)	0.0	0.4	0.0	0.4	0.0	.4
Hardwood Products - (MMCF)	0.0	0.0	0.0	0.0	0.0	0
Softwood Saw-timber - (MMBF)	88.1	325.3	73.7	247.4	72.9	242.3
Softwood Products - (MMCF)	0.0	81.3	0.0	29.1	0.0	29.1
Developed Rec. Picnicking -(MRVD)	21.1	101.5	8.1	69.1	8.1	69.1
Camping -(MRVD)	380.8	1,354.8	354.7	976.0	354.7	971.6
Skiing -(MRVD)	348.0	3,955.8	348.0	3,420.8	348.0	3,257.8
Water -(MRVD)	1.0	4.0	1.0	4.0	1.0	3.0
Unbuilt -(MRVD)	-	8,288.9	-	6,639.5	-	6,471.5
Dispersed Rec. Motor -(MRVD)	669.8	1,483.2	449.3	1,033.2	445.9	1,012.0
Nonmotor -(MRVD)	2,279.8	2,927.0	2,631.8	3,230.9	2,261.7	3,213.3
Big Game Hunting -(MRVD)	1,157.6	1,391.8	1,165.4	1,355.8	1,164.1	1,354.2
Small Game Hunting -(MRVD)	258.3	354.4	296.8	343.5	300.6	343.1
Nonhunting -(MRVD)	1,376.9	1,833.1	1,480.5	1,682.2	1,508.5	1,682.2
Fishing -(MRVD)	760.4	1,244.4	787.4	1,070.5	779.7	1,068.3
Grazing Cattle - (AUM)	203,849	256,942	187,281	227,596	186,590	226,154
Sheep - (AUM)	114,553	135,826	109,274	126,902	108,567	125,389
Common - (AUM)	9,662	18,155	8,317	16,647	8,317	16,647

STATE: COLORADO

AREA CODE	AREA NAME	WARS RATNG	DORS RATNG	GRAZING ALL	POTEN YIELD SAWTMBR	PROGRAM HARVEST SAWTMBR	DISPER REC MOTOR	DISPER REC NONMOT	HARD ROCK MINRL RATNG	OIL AND GAS RATNG	URAN RATNG	COAL RATNG	GEO-THERM RATNG	LOW VALUE BULK RATNG
		4-28	0-15	AUM	MMBF	MMBF	MRVD	MRVD	0-100	0-100	0-100	0-100	0-100	0-100
NATIONAL FOREST: GRAND MESA UNCOMPAHGRE N														
A2181	RAGGEDS	23	2	2289	.0	.0	15.0	57.0	85		45			
A2196	WEST ELK	19	5	1761	.0	.0	17.0	41.0	70	95	70	85	70	0
A2198	BEAVER-CASTLE	20	2	1500	9.0	9.0	17.0	40.0	30	95	0	65	0	0
A2217	MIDDLE FORK	21	0	402	1.0	.0	7.0	4.0	35	0	40	0	0	0
B2181	RAGGEDS	23	2	1983	7.7	5.7	18.0	68.0	85	95	45	35	85	
B2196	WEST ELK	19	5	5239	21.6	21.6	59.7	23.2	70	95	70	85	70	0
B2198	BEAVER-CASTLE	20	2	365	.0	.0	18.0	5.0	30	95	0	65	0	0
B2217	MIDDLE FORK	21	0	404	.0	2.0	7.0	4.0	35	0	40	0	0	0
B2180	ELK MOUNTAINS-COLLEGIATE	18		3979	131.0	12.6	77.0	119.0	90					
D2182	DRIFT CREEK	17	1	266	.0	.0	.4	1.5	0	95	40	65	0	0
D2184	SPRINGHOUSE PARK	15	0	746	.0	.0	.8	2.9	0	95	45	85	0	0
D2185	ELECTRIC MTN	14	6	266	.1	.6	.4	1.5	0	95	35	70	0	0
D2186	CLEAR CREEK	19	7	2279	.4	.1	1.1	4.2	0	99	0	85	0	0
D2189	HIGHTOWER	18	0	148	.0	.0	.5	1.4	0	99	0	75	0	0
D2191	PRIEST MOUNTAIN	16	5	4526	1.5	1.0	7.3	19.2	0	99	35	65	0	0
D2192	SALT CREEK	18	7	759	.3	.1	1.7	4.4	0	99	40	65	0	0
D2193	BATTLEMENT MESA	19	0	1810	.6	.4	6.8	17.3	0	99	40	80	0	0
D2194	NICK MOUNTAIN	16	8	690	.2	.1	1.0	2.5	0	99	35	35	0	0
D2195	KANNAH CREEK	18	7	1213	.2	.1	.4	.6	0	95	80	85	0	0
D2199	GOTHIC MTN	18	9	405	.0	.0	.6	1.0	60	85	80	65	70	0
D2200	WHETSTONE MTN	18	6	503	.4	.2	1.0	1.3	75	80	80	85	75	0
D2201	FLATTOP MTN	16	8	941	.0	.0	1.6	2.0	30	90	40	85	85	0
D2202	BOSTON PEAK	18	4	2360	1.4	1.0	4.2	5.4	80	0	80	0	85	0
D2203	MATCHLESS	22	7	1526	.6	.2	2.9	3.7	85	0	80	0	0	0
D2204	CRYSTAL CREEK	22	5	4410	2.9	.8	7.9	10.0	65	0	95	0	0	0
D2205	KREUTZER-PRINCETON	18	7	419	.2	.1	.9	1.1	85	0	80	0	95	0
D2206	ROMLEY	18	5	234	.0	.0	.5	.1	90	0	80	0	0	0
D2207	CANYON CREEK	18	1	501	.2	.1	1.0	.6	85	0	80	0	95	0
D2209	COCHETOPA HILL	21	2	2631	1.0	.7	4.5	2.6	30	0	65	0	0	0
D2210	COCHETOPA DOME	16	7	297	.2	.1	.4	.2	55	0	75	0	0	0
D2211	MONCHEGO	15	0	170	.0	.0	.1	.1	30	0	0	0	0	0
D2212	SAWTOOTH MTN	13	2	1869	.5	.5	3.3	1.9	30	0	35	0	0	0
D2215	MINERAL MTN	26	6	1993	1.1	.2	3.4	2.0	80	0	80	0	0	0
D2218	CANNIBAL PLATEAU	21	7	1532	.5	.1	2.3	1.4	30	0	75	0	0	0
D2220	CARSON PEAK	21	0	1369	.4	.1	1.4	.8	60	0	82	0	0	0
D2221	CRYSTAL PEAK	16	5	292	.0	.0	.2	.1	85	0	93	0	0	0
D2223	ELK CREEK	19	6	106	.0	.0	.2	.9	30	0	75	0	0	0
D2224	UNCOMPAHGRE	16	6	1653	1.5	.6	13.6	8.9	60	10	77	85	0	0
D2225	EL PASO CREEK	16	5	175	.0	.0	.1	.1	80	0	92	0	0	0
D2226	CIMARRON	18	6	636	1.1	.2	6.5	4.3	40	70	65	85	0	0
D2228	BALDY PEAK	17	6	568	.0	.0	3.9	2.5	0	60	70	85	70	0
D2229	BEAVER CREEK	16	1	57	.0	.0	.5	.3	90	0	70	85	70	0
D2231	UPPER W FK DALLAS CREEK	18	6	85	.0	.0	.8	.5	85	10	85	90	0	0
D2232	IRON MOUNTAIN	18	7	339	.1	.0	1.2	.4	75	0	70	80	70	0
D2237	SUNSHINE MESA	14	13	50	.0	.0	.4	.2	60	0	60	70	0	0
D2238	WILSON MESA	16	6	85	.0	.0	.4	.1	65	0	65	65	0	0

STATE: COLORADO

AREA CODE	AREA NAME	WARS RATNG 4-28	OURS RATNG 0-15	GRAZING ALL AUM	POTEN YIELD SAWTMBR MMBF	PROGRAM HARVEST SAWTMBR MMBF	DISPER REC MOTOR MRVD	DISPER REC NONMOT MRVD	HARD ROCK MINRL RATNG 0-100	OIL AND GAS RATNG 0-100	URAN RATNG 0-100	COAL RATNG 0-100	GEO-THERM RATNG 0-100	LOW VALUE BULK RATNG 0-100
02239	OPHTR NEEDLES	20	0	29	.0	.0	.1	.1	65	0	65	65	0	0
02240	SAN MIGUEL	21	4	361	.2	.1	2.1	.8	90	0	83	70	95	0
02241	ROUBIDEAU	18	6	947	.1	.1	.3	.4	0	10	70	65	0	0
02242	TABEQUACHE	19	6	467	.2	.1	1.8	.7	0	65	65	35	0	0
02243	KELSO MESA	17	6	1715	.0	.0	.9	.9	0	60	65	70	0	0
02244	BLACK POINT	17	6	460	.0	.0	.3	.3	0	60	65	70	0	0
02245	UTE CREEK	17	0	1180	.3	.1	.7	.9	70	70	85	0	0	0
02246	CAMPBELL POINT	18	6	466	.2	.1	9.9	.1	80	70	85	0	0	0
02247	JOHNSON CREEK	18	6	424	.1	.0	.0	.1	80	70	85	0	0	0
02358	CHIPETA	20	4	416	.2	.1	.9	.5	90	0	80	0	80	0
02359	SNEVA MOUNTAIN	23	15	57	.0	.0	.5	.3	85	0	50	0	0	0
NATIONAL FOREST: RIO GRANDE N.F.														
A2266	SANGRE DE CRISTO	24		2332	5.2	3.2	.0	34.0	90	10	99		95	
A2280	DEEP CREEK-DECKER CREEK	24	0	2265	1.0	.3	1.0	8.0	60		55		50	
B2266	SANGRE DE CRISTO	14		868	.0	.0	2.0	2.0						
B2280	DEEP CREEK-DECKER CREEK	22	0	2055	3.0	.7	2.0	17.0	70		55		80	
B2284	SOUTH SAN JUAN	17	3	4391	16.0	10.8	3.0	3.0	80	85		65	85	
C2217	MIDDLE FORK	25	0	758	.0	23.0	1.0	1.0	35	0	40	0	0	0
02209	COCHETOPA HILL	21	2	630	2.3	.2	.1	1.1	30	0	65	0	0	0
02211	MONCHEGO	15	0	150	.0	.1	.1	.1	30	0	0	0	0	0
02220	CARSON PEAK	21	0	5700	.5	.4	7.0	13.0	60	0	82	0	0	0
02264	STARVATION CREEK	14	0	850	.3	.1	.1	.2	60	0	65	0	80	0
02265	PORPHYRY PEAK	16	1	366	1.0	.2	.1	.1	85	0	65	0	80	0
02274	SAGUACHE PEAK	16	0	250	.0	.1	.1	.1	60	0	55	0	80	0
02275	TRACY MOUNTAIN	17	1	1384	.6	.1	.2	.6	30	10	40	0	0	0
02277	SAGUACHE CREEK	19	0	200	.0	.0	.1	.1	30	0	40	0	0	0
02278	WHEELER-WASON	21	0	2790	2.1	.2	6.0	14.0	60	0	0	0	75	0
02279	BRISTOL HEAD	21	0	3700	.4	.2	4.0	6.0	60	0	0	0	80	0
02281	FOX MOUNTAIN	15	0	300	.1	.1	1.0	1.0	30	0	0	0	35	0
02282	BENNETT PEAK	18	0	3188	1.6	.5	.1	.1	80	10	55	0	35	0
02283	WILLOW MOUNTAIN	18	0	3068	.3	2.3	.0	1.0	30	10	0	0	35	0
02299	BEAR CREEK	19	0	230	.0	.1	2.0	2.0	30	0	35	0	0	0
02300	RIO GRANDE RESERVOIR	22	0	20	.0	.0	.0	2.1	30	0	0	0	0	0
02301	RUBY LAKE	20	0	95	.0	.0	1.0	3.0	30	0	0	0	65	0
02331	BEAVER MOUNTAIN	13	2	230	.7	.1	.0	.0	30	0	0	0	60	0
02332	GROUSE MOUNTAIN	12	6	300	.1	.2	1.0	1.0	30	0	0	0	60	0
02333	ALDER-BEAR	14	6	150	.6	.2	.0	.0	30	0	0	0	60	0
02337	SHAW SPRINGS	17	8	0	.0	.0	2.0	.0	65	0	40	70	80	0
02999	CRUCES BASIN	14	0	150	.0	.0	.0	.0	0	0	0	0	0	0
NATIONAL FOREST: ROOSEVELT N.F.														
A2119	COMANCHE-BIG SOUTH	21	2	520	69.6	30.0	50.0	205.0	65	0	93	0	0	0
A2309	WILLOW CREEK	15	5	2452	.0	.0	2.0	10.0	0	100	89	70	0	0
A2361	ST LOUIS PEAK	21		9	.3	.0	.6	.6			99			
B2119	COMANCHE-BIG SOUTH	21	2	132	19.0	7.0	15.0	62.0	65	0	93	0	0	0
B2309	WILLOW CREEK	15	5	544	.0	.0	.0	2.0	0	100	89	70	0	0

STATE: COLORADO

AREA CODE	AREA NAME	WAPS RATNG 4-28	DORS RATNG 0-15	GRAZING ALL AUM	POTEN YIELD SAWTMBR MMBF	PROGRAM HARVEST SAWTMBR MMBF	DISPER REC MOTOR MRVD	DISPER REC NONMOT MRVD	HARD ROCK MINRL RATNG 0-100	OIL AND GAS RATNG 0-100	URAN RATNG 0-100	COAL RATNG 0-100	GEO-THERM RATNG 0-100	LOW VALUE BULK RATNG 0-100
02205	KREUTZER-PRINCETON	18	7	724	.2	.2	1.1	13.0	85	0	80	0	95	0
02206	ROMLEY	18	5	989	.0	.0	.0	2.0	90	0	80	0	0	0
02248	SILVERHEELS	16	8	0	.0	.0	.0	3.0	85	0	80	0	0	0
02249	WESTON PEAK	17	7	320	.0	.0	.0	4.0	85	0	80	0	75	0
02251	BURNING BEAR	18	1	100	.3	.1	.0	15.0	80	0	95	0	0	0
02253	THIRTYNINE MILE	19	7	370	.1	.0	1.0	3.0	55	10	80	0	0	0
02254	GREEN MOUNTAIN	18	10	80	.2	.1	3.0	4.0	0	0	0	0	0	0
02255	RAMPART WEST	19	2	0	1.0	.3	30.0	40.0	30	0	0	0	0	0
02256	FRONT RANGE	20	0	0	.5	.2	1.0	37.0	60	10	0	0	0	0
02257	EAST PIKES PEAK	20	8	0	.1	.0	.0	33.0	0	0	0	0	0	0
02258	WEST PIKES PEAK	21	4	90	.1	.0	1.0	23.0	30	0	80	0	0	0
02259	MT MASSIVE	21	0	174	.1	.0	.0	9.0	85	0	35	0	0	0
02260	MT ELBERT	20	0	515	.0	.0	.0	6.0	85	0	35	0	0	0
02261	MT ANTERO	20	0	340	.0	.0	.0	13.0	80	0	80	0	80	0
02262	ASPEN RIDGE	18	2	133	.1	.0	1.0	18.0	65	0	80	0	80	0
02263	BADGER CREEK	19	0	109	.0	.0	.0	3.0	30	0	60	0	80	0
02264	STARVATION CREEK	18	0	93	.0	.0	.0	1.1	60	0	65	0	80	0
02265	PORPHYRY PEAK	16	1	0	.0	.0	.0	1.0	85	0	65	0	80	0
02267	MT BLANCA	21	0	540	.0	.0	.2	5.0	30	0	55	0	0	0
02268	TANNER PEAK	18	7	60	.1	.0	.0	7.0	60	0	85	70	75	0
02269	SCRAGGY PEAKS	18	5	35	.2	.1	.0	4.0	0	0	0	0	75	0
02272	PURGATOIRE	20	0	120	.0	.0	.0	6.0	70	85	65	70	0	0
02335	CHICAGO RIDGE	21	7	50	.0	.0	.0	.1	85	0	65	0	0	0
02338	HIGHLINE	17	5	15	.1	.0	.1	1.0	65	0	35	40	50	0
02339	HARDSCRABBLE	17	5	25	.1	.0	.0	3.0	60	0	30	40	65	0
02340	ST CHARLES PEAK	18	1	50	.3	.1	.4	4.0	60	0	70	0	0	0
02341	ARNOLD GULCH	18	0	36	.0	.0	.1	2.0	30	0	30	0	0	0
02342	BOREAS	17	2	0	.0	.0	.0	2.0	70	0	30	40	0	0
02343	FARNUM	20	5	120	.1	.0	.0	3.0	30	0	60	0	0	0
02344	PUMA	19	4	0	.2	.1	.0	3.0	0	10	70	0	0	0
02345	GUNBARREL	18	8	0	.2	.1	2.0	3.0	30	0	0	0	0	0
02346	SHEEPROCK	19	3	0	.1	.0	.0	3.0	0	0	0	0	0	0
02347	THUNDER BUTTE	16	5	0	.2	.1	1.0	.1	0	0	0	0	0	0
02358	CHIPETA	20	4	210	.1	.1	.5	8.0	90	0	80	0	80	0
NATIONAL FOREST: SAN JUAN N.F.														
A2284	SOUTH SAN JUAN	22	3	1089	31.6	10.6	.0	4.0	80	55	55			
A2290	POISON PARK	22	8	0	1.0	.0	.0	1.0						
A2292	PIEDRA	24	1	2870	51.0	2.7	1.0	5.0	30		70			
A2293	RUNLETT PARK	21	1	60	1.0	.0	.0	3.0	60		60			
A2294	FLORIDA RIVER	22	1	895	13.0	1.5	1.0	3.0	85		80			
A2297	WHITEHEAD PEAK	20	0	75	.0	.0	.0	1.0	60		30			
A2298	CUNNINGHAM CREEK	22	0	53	.0	.0	.0	.0	85		40			
A2302	EAST ANIMAS	20	1	50	3.0	.2	.0	.0	60		80			
A2303	WEST NEEDLE	21	8	360	.0	.0	.0	15.0	60		80			
A2306	HERMOSA	24	0	3994	43.0	2.9	4.0	43.0	80		75			
B2284	SOUTH SAN JUAN	17	3	193	9.0	1.1	.0	3.0	80	85		65	85	

STATE: COLORADO

AREA CODE	AREA NAME	WARS RATNG 4-28	DORS RATNG 0-15	GRAZING ALL AUM	POTEN YIELD SAWTMBR MMBF	PROGRAM HARVEST SAWTMBR MMBF	DISPER REC MOTOR MRVD	DISPER REC NONMOT MRVD	HARD ROCK MINRL RATNG 0-100	OIL AND GAS RATNG 0-100	URAN RATNG 0-100	COAL RATNG 0-100	GEO-THERM RATNG 0-100	LOW VALUE BULK RATNG 0-100
B2290	POISON PARK	15	9	1605	8.0	.4	2.0	4.0						
B2292	PTEDRA	18	1	6497	87.0	3.0	4.0	13.0	30	75	70			
B2293	RUNLETT PARK	15	1	878	7.0	.0	.0	7.0	60		60			
B2294	FLORIDA RIVER	15	1	817	22.0	.0	16.0	4.0	45	10	80	70	85	
B2297	WHITEHEAD PEAK	16	0	25	.0	.0	.0	.0	85		30			
B2298	CUNNINGHAM CREEK	15	0	107	.0	.0	.0	1.0	85		80			
B2302	EAST ANIMAS	16	1	1050	14.0	.5	1.0	2.0	60		80		65	
B2306	HERMOSA	18	0	1087	2.0	1.0	3.0	1.0	80	90	75	70	65	
C2284	SOUTH SAN JUAN	16	3	2548	27.0	2.0	1.0	1.0	80	85	55	65		
C2306	HERMOSA	16	0	5579	20.6	1.3	4.0	7.6	80	90	75	70	65	0
D2284	SOUTH SAN JUAN	20	3	423	10.8	2.0	.0	.0	80		55			
D2306	HERMOSA	15	0	7449	22.8	8.0	2.0	7.6	80	90	75	70	65	0
E2284	SOUTH SAN JUAN	17	3	3198	70.3	10.5	1.0	3.0	80	85		65		
02235	LIZARD HEAD	10	2	4015	5.6	2.2	.5	5.0	90	10	75	0	70	0
02240	SAN MIGUEL	21	4	4330	2.8	1.1	.6	7.0	90	0	83	70	95	0
02285	TREASURE MTN	20	2	415	3.3	1.4	2.2	7.0	80	10	50	0	40	0
02286	TURKEY CREEK	22	2	1301	4.3	1.8	2.5	3.0	65	85	30	65	65	0
02287	MARTINEZ CREEK	16	7	1720	.9	.4	1.5	1.0	0	75	0	55	0	0
02288	DAVIS MTN	22	7	512	.2	.1	.0	.1	0	60	0	60	0	0
02289	MONK ROCK	21	6	160	1.3	1.3	.0	.5	0	75	0	65	0	0
02291	GRAHAM PARK	14	1	1400	2.5	1.0	1.0	1.0	0	0	0	0	0	0
02295	HD MOUNTAIN	19	0	84	.4	.2	1.5	1.0	0	99	35	85	0	0
02296	TENMILE CREEK	21	0	0	.0	.0	.0	.0	30	0	80	0	0	0
02304	BLACKHAWK MOUNTAIN	18	1	1221	1.4	.6	1.0	1.0	85	0	80	0	70	0
02305	STORM PEAK	18	0	6355	4.0	1.7	1.0	6.0	80	99	65	70	85	0
02307	SHEEP MOUNTAIN	21	9	0	.6	.2	.0	1.0	30	0	35	0	65	0
02315	RYMAN	17	7	2545	4.7	4.6	.0	.3	80	90	70	0	70	0
NATIONAL FOREST: WHITE RIVER N.F.														
A2170	HOLY CROSS	24		2720	7.1	.7	.0	9.1	85		70			
A2177	PORPHYRY MOUNTAIN	22		75	1.9	.0	.0	.2	80					
A2180	ELK MOUNTAINS-COLLEGIATE	25		15739	10.8	2.4	5.0	96.3	90				85	
A2181	RAGGEDS	23	2	1800	1.0	1.0	.0	13.5	85		45			
B2170	HOLY CROSS	19		581	5.2	.9	1.1	3.1	85	60	70			
B2177	PORPHYRY MOUNTAIN	20		3565	13.1	.6	2.0	5.8	80	65	65			
B2180	ELK MOUNTAINS-COLLEGIATE	14		250	.0	.0	2.0	4.0	90			85	85	
B2181	RAGGEDS	23	2	2207	.0	.0	.0	28.0	85	95	45	35		
02108	PAGODA PEAK	22	2	5470	4.9	1.0	4.0	13.0	80	99	85	55	0	0
02140	JACQUE PEAK	18	1	375	.3	.1	1.0	2.1	90	65	65	0	0	0
02146	TWO ELK	21	2	561	1.2	.2	1.0	1.0	80	70	65	0	0	0
02147	SPRADDLE CREEK	20	0	54	.0	.0	.0	1.0	65	65	65	0	0	0
02148	MIDDLE CREEK	15	1	283	.8	.2	.0	3.0	65	75	65	0	0	0
02149	SOUTH FORK PINEY RIVER	17	1	512	.5	.1	.0	1.0	30	80	80	0	0	0
02150	PINEY	19	1	1508	.7	.1	2.0	2.0	30	80	85	0	0	0
02151	ELLIOTT RIDGE	17	1	270	.2	.1	.2	.2	0	85	0	0	0	0
02152	DOME PEAK	19	3	2081	.3	.1	2.0	8.0	30	80	60	0	0	0
02153	DERBY AREA	21	6	285	.0	.0	.0	2.0	30	80	60	0	0	0

STATE: COLORADO

AREA CODE	AREA NAME	WARS RATNG 4-28	DURS RATNG 0-15	GRAZING ALI AUM	POTEN YIELD SAWTMBR MMBF	PROGRAM HARVEST SAWTMBR MMBF	DISPER REC MOTOR MRVD	DISPER REC NONMOT MRVD	HARD ROCK MINRL RATNG 0-100	OIL AND GAS RATNG 0-100	URAN RATNG 0-100	COAL RATNG 0-100	GEO-THERM RATNG 0-100	LOW VALUE BULK RATNG 0-100
02154	RED DIRT	19	1	570	.2	.0	.0	3.0	30	80	65	0	0	0
02155	SWEETWATER	21	1	3159	.6	.2	2.0	11.0	30	0	30	0	0	0
02156	HUNNS PEAK	18	0	881	.2	.1	2.0	3.0	30	0	30	0	0	0
02158	COW LAKE	18	0	106	.0	.0	.1	.2	0	0	0	0	0	0
02159	BURRO MOUNTAIN	20	0	1341	.1	.0	3.6	9.0	0	85	0	0	0	0
02160	WHITE RIVER	24	2	3075	2.6	.5	.5	16.0	0	85	0	0	0	0
02162	SKINNY FISH	20	6	108	.2	.1	.1	1.6	0	80	0	0	0	0
02163	NORTH ELK	18	0	2612	.6	.1	3.0	4.7	0	80	0	0	0	0
02164	THREE FORKS	19	0	1105	.1	.0	1.0	1.0	0	80	0	0	0	0
02165	BUTLER CREEK	18	0	702	.0	.0	1.0	1.0	80	75	65	0	0	0
02166	MAIN ELK	19	2	3428	4.2	2.1	4.0	3.0	90	10	80	0	0	0
02167	CANYON CREEK	18	1	1767	2.3	.2	3.0	2.0	90	0	85	0	0	0
02168	GRIZZLY CREEK	18	1	2330	.6	.1	10.0	13.0	65	0	55	0	75	0
02169	GRAND MESA	18	0	1	.0	.0	.5	1.5	60	0	55	0	75	0
02171	GARDNER PARK	21	2	1400	1.1	.0	2.0	3.0	80	70	80	0	0	0
02172	ADAM MOUNTAIN	21	0	267	.2	.0	.0	3.0	0	70	0	0	0	0
02173	SEVEN HERMITS	16	0	370	.2	.1	1.0	2.0	0	70	0	0	0	0
02174	HARDSCRABBLE	16	6	660	.2	.1	1.0	3.0	55	70	30	0	0	0
02175	RED TABLE NORTH	20	2	1400	2.5	.4	1.0	8.0	55	70	30	0	0	0
02176	RED TABLES	21	1	4331	3.7	.8	4.0	6.0	80	70	30	0	0	0
02179	IVANHOE	20	1	140	.2	.1	1.0	1.0	85	0	80	0	0	0
02182	DRIFT CREEK	17	1	892	.1	.0	.0	.1	0	95	40	65	0	0
02183	PERHAM CREEK	19	0	3880	.3	.1	1.1	.3	0	90	30	85	0	0
02187	BALDY MOUNTAIN	18	0	566	.3	.1	1.0	1.0	0	99	35	70	0	0
02188	HORSE PARK	15	0	482	.7	.1	.0	1.1	0	99	30	70	0	0
02189	HIGHTOWER	18	0	2048	.1	.0	2.0	2.0	0	99	0	75	0	0
02193	BATTLEMENT MESA	19	0	2642	2.3	.5	3.0	2.0	0	99	40	80	0	0
02334	BIG BEAVER BASIN	18	1	489	.2	.1	1.0	1.1	0	90	75	0	0	0
02335	CHICAGO RIDGE	21	7	266	.3	.2	.0	.0	85	0	65	0	0	0
02348	DEEP CREEK	22	5	788	2.0	.4	1.0	8.0	30	0	0	0	65	0
02349	MITCHELL CREEK	18	5	475	.1	.0	.1	.2	30	0	0	0	70	0
NATIONAL FOREST: MANTI LASAL N.F.														
04434	ROC CREEK	10	9	214	.4	.0	.4	1.2	42	42	92	0		22