APPENDIX C
CALIFORNIA

ALLOCATION SUMMARY

	Wilderness	Further Planning	Nonwilderness
* Number of Areas	69	118	176
Gross Acres	936,601	2,726,817	2,606,598
Net Acres	899,231	2,629,878	2,493,450

* Roadless areas may overlap state boundaries and appear in 2 or more states. Total areas allocated to each category may not equal total number of areas in RARE II inventory.

Area C5198, Kings River Addition, was added to the California Region's RARE II inventory and recommended for further planning in accordance with a November 28, 1978 decision of the Secretary of Agriculture on the Rancheria Unit, Sierra National Forest appeal, FS Docket No. 346. This area is 13,780 acres, of which 13,540 acres are National Forest.

For additional information contact:

Terry Clapham, RARE II Coordinator
USDA Forest Service, California Region (R-5)
630 Sansome Street
San Francisco, California 94111
415/556-0422 or 5938

or Forest Supervisor,

Angeles NF	Pasadena, California	91101
Cleveland NF	San Diego, California	92188
Eldorado NF	Placerville, California	95667
Inyo NF	Bishop, California	93514
Klamath NF	Yreka, California	96097
Lassen NF	Susanville, California	96130
Los Padres NF	Goleta, California	93107
Mendocino NF	Willows, California	95988
Modoc NF	Alturas, California	96101
Plumas NF	Quincy, California	95971
San Bernardino NF	San Bernardino, California	92408
Sequoia NF	Porterville, California	93257
Shasta-Trinity NF	Redding, California	96001
Sierra NF	Fresno, California	93721
Six Rivers NF	Eureka, California	95501
Stanislaus NF	Sonora, California	95370
Tahoe NF	Nevada City, California	95959

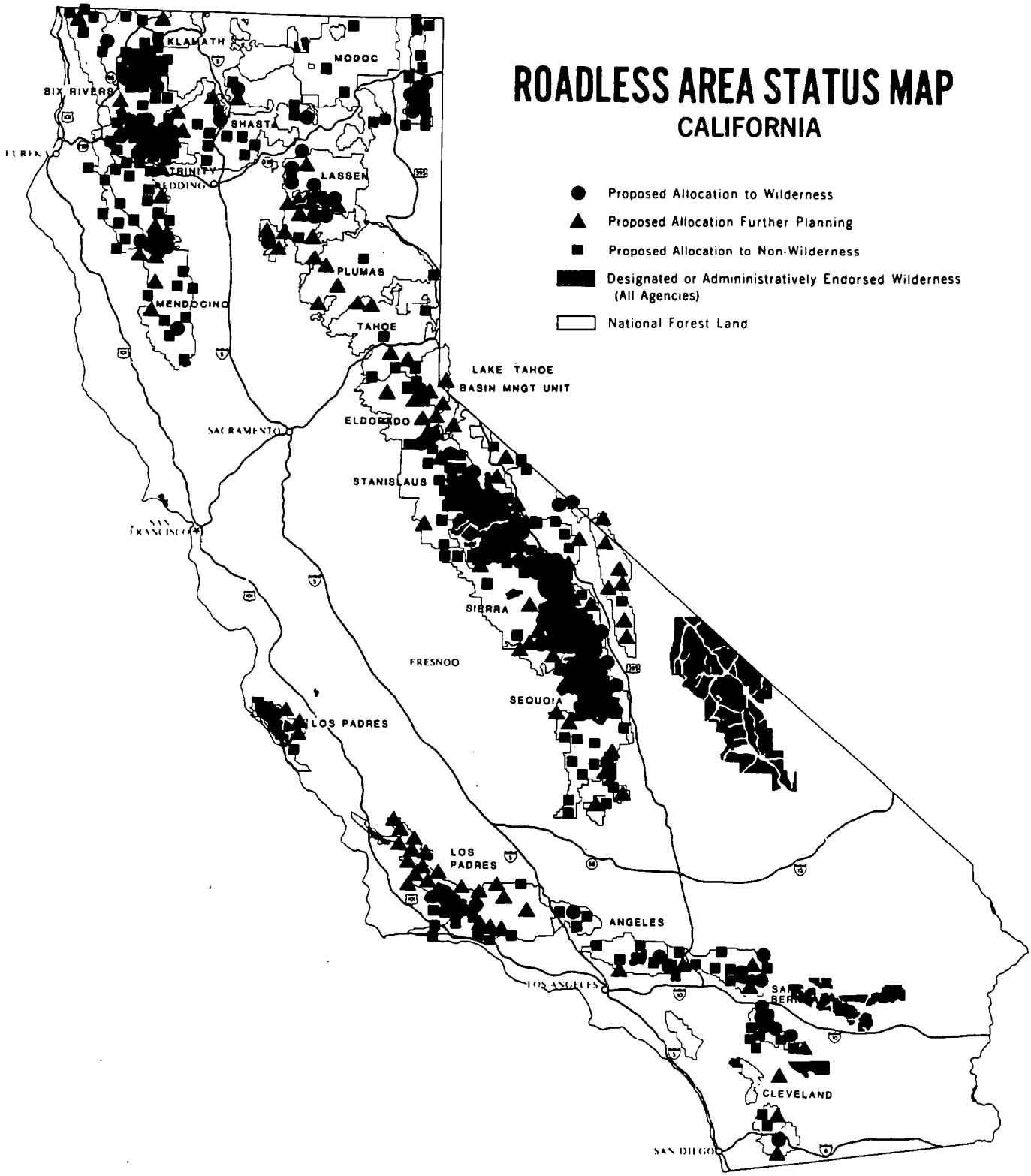
ROADLESS AREA STATUS MAP
CALIFORNIA
Proposed Allocation to Wilderness
Proposed Allocation Further Planning
Proposed Allocation to Non-Wilderness
Designated or Admininistratively Endorsed Wilderness (All Agencies)
National Forest Land
KLAMATH
MODOC
SIX RIVERS
SHASTA
TRINITY
LASSEN
PLUMAS
MENDOCINO
TAHOE
LAKE TAHOE BASIN MNGT UNIT
ELDORADO
SACRAMENTO
STANISLAUS
SIERRA
FRESNOO
SEQUOIA
LOS PADRES
LOS PADRES
ANGELES
CLEVELAND

STATE: CALIFORNIA

AREA ID	AREA NAME	ALLO-CATION	GROSS ACRES	NET ACRES		AREA ID	AREA NAME	ALLO-CATION	GROSS ACRES	NET ACRES
FOREST: ANGELES										
A5174	CUCAMONGA A	W	5100	5100	**	05005	TULE	NW	10300	10300
L5307	SHEEP MOUNTAIN (CDWSA)	NW	29700	29100	**	05006	MAGIC MOUNTAIN	NW	15500	15000
Z5307	SHEEP MOUNTAIN (CDWSA)	W	30400	30100	**	05007	RED MOUNTAIN	NW	8600	8600
05002	SESPF-FRAZIER	FP	15200	15000	**	05008	PLEASANT VIEW	NW	26700	26700
05003	SALT CREEK	NW	11700	11700	**	05009	STRAWBERRY PEAK	NW	7900	7700
05004	FISH CANYON	W	26400	26300	**	05012	ARROYO SECO	FP	5000	5000
FOREST: CLEVELAND,N.F.										
05017	CALIENTE	FP	5900	5900	**	05021	HAUSER	FP	8000	7600
05019	EAGLE PEAK	NW	6800	6800	**	05022	PINE CREEK	W	13500	13300
05020	NO NAME	NW	5200	5200	**	05304	SILL HILL	FP	5200	5200
FOREST: ELDORADO N.F.										
A5024	SALT SPRING	W	700	500	**	05027	CAPLES CREEK	FP	17900	17300
B5024	SALT SPRING	NW	1200	1200	**	05028	FAWN LAKE	NW	1100	1100
05023	PYRAMID	FP	24300	23500	**	05982	DARDANELLES	FP	8000	8000
05025	POISON HOLE	NW	1700	1500	**	05984	TRAGEDY-ELEPHANTS BACK	FP	28800	27700
05026	RUBICON	FP	5100	5100	**	05985	RAYMOND PEAK	FP	14500	12500
FOREST: INYO N.F.										
A5047	SAN JOAQUIN	W	6200	6200	**	05045	LAUREL - MCGEE	FP	5700	5700
A5058	WHITE MTNS	FP	155800	155400	**	05046	SHERWIN	NW	3800	3800
A5064	MAZOURKA	FP	82200	82200	**	05048	GRANT LAKE	W	2500	2500
B5047	2	NW	27300	27300	**	05049	HORSE MDW	FP	5700	5100
B5058	PLLSR/BRSEN	FP	66200	66200	**	05050	TIOGA LAKE	FP	800	800
B5064	PAIUTE	FP	55900	55900	**	05051	HALL NATURAL AREA	FP	5700	5500
05029	SOUTH SIERRA	NW	33880	33080	**	05052	LOG CABIN SADDLEBAG	FP	14700	14700
05030	WONOGA PEAK	W	9700	9600	**	05053	DEXTER CYN	NW	18100	18100
05031	INDEPENDENCE CREEK	W	14700	14500	**	05054	GLASS MTN	NW	59200	58600
05032	TINEMAHA	W	25600	24400	**	05055	WATTERSON	NW	7700	7700
05033	COYOTE - SOUTHEAST	FP	53800	51700	**	05056	BENTON RANGE	FP	11400	11200
05034	COYOTE - NORTH	NW	11500	10500	**	05057	DEEP WELLS	W	10800	10800
05035	T[illegible] MTN	FP	4500	4400	**	05059	BLANCO MTN	FP	17400	17300
05036	N[illegible] LAKE	W	3100	2900	**	05060	BIRCH CREEK	FP	28500	27100
05038	B[illegible]RMILK	FP	1000	800	**	05061	BLACK CANYON	FP	30700	30700
05039	HORTON CREEK	NW	7800	6500	**	05062	SOLDIER CANYON	NW	38400	38300
05040	WHEELER RIDGE	FP	16300	16200	**	05063	ANDREWS MTN	FP	11800	11800
05041	NESSIE	W	1500	1500	**	05288	MONO CRATERS	NW	6900	6900
05042	ROCK CREEK WEST	W	3000	3000	**	05988	MT OLSEN	NW	2800	2700
05043	WHISKEY CREEK	W	1100	1100	**	05989	EXCELSIOR	W	47300	47000
05044	NEVAHBE RIDGE	W	500	500	**					

STATE: CALIFORNIA

AREA ID	AREA NAME	ALLO-CATION	GROSS ACRES	NET ACRES		AREA ID	AREA NAME	ALLO-CATION	GROSS ACRES	NET ACRES
FOREST: KLAMATH N.F.										
A5070	KELSEY	W	1400	1400	**	05068	JOHNSON	NW	9300	9300
A5074	PORTUGUESE	W	31600	31600	**	05069	TOM MARTIN	NW	9400	9400
A5077	SNOOZER	W	8400	8300	**	05071	BOX CAMP	NW	900	900
A5079	ORLEANS MTN	W	8900	7300	**	05072	MUSE	NW	200	200
A5081	RUSSIAN	NW	16800	16000	**	05073	BOULDER	NW	500	500
A5701	SISKIYOU	W	32000	32000	**	05076	CRAPO	NW	1500	1500
B5070	KELSEY	NW	3000	3000	**	05078	SHACKLEFORD	NW	4500	4500
B5074	PORTUGUESE	NW	7500	7400	**	05080	BLACK	NW	8200	8100
B5077	SNOOZER	NW	22100	20600	**	05272	CUB (FS)	NW	200	200
B5079	ORLEANS MTN	FP	41200	38200	**	05273	FLEM (FS)	NW	200	200
B5081	RUSSIAN	NW	17600	17200	**	05274	JACOBS (FS)	NW	500	500
B5701	SISKIYOU	NW	65200	65200	**	05702	INDIAN CREEK	NW	6200	6200
C5079	ORLEANS MTN	NW	50600	49800	**	05703	KANGAROO	NW	40500	40500
05067	GRIDER	NW	11000	11000	**	05704	CONDREY MTN	FP	3100	3100
FOREST: LASSEN N.F.										
A5095	TRAIL LAKE	W	800	800	**	05090	CINDER BUTTE	W	16000	16000
A5098	ISHI	W	51500	47700	**	05091	BLACK CINDER	W	1400	1400
B5095	TRAIL LAKE	FP	1300	1300	**	05092	MT HARKNESS	W	300	300
B5098	ISHI	FP	20100	16600	**	05093	WILD CATTLE MTN	FP	5100	4800
05083	TIMBERED CRATER	W	4400	4400	**	05094	CUB CREEK	NW	9100	9100
05084	LAVA	NW	7500	7500	**	05096	HEART LAKE	FP	9900	9900
05085	MAYFIELD	NW	14700	14700	**	05097	POLK SPRINGS	FP	9400	9400
05086	PROSPECT	W	4200	4200	**	05099	CHIPS CREEK	FP	31100	29500
05087	DEVIL'S GARDEN	W	3500	3500	**	05100	BUTT MTN	FP	8600	8600
05088	CYPRESS	W	3400	3400	**	05284	MILL CREEK	FP	9800	7700
05089	LOST CREEK	FP	8300	8300	**					
FOREST: LOS PADRES N.F.										
A5124	MADULCE-BUCKHORN	W	64200	63900	**	05120	FOX MOUNTAIN	FP	51300	51200
B5124	M-B DELETE	NW	10500	10400	**	05121	SANTA CRUZ	NW	21200	21100
05002	SESPE-FRAZIER	FP	320700	316200	**	05122	CONDOR POINT	NW	17200	15600
05102	BLACK BUTE	FP	20500	19800	**	05123	CAMUESA	NW	6400	6400
05103	BEAR MOUNTAIN	FP	21400	20900	**	05125	MONO	NW	25600	25200
05104	BEAR CANYON	FP	12600	12600	**	05127	DIABLO	FP	19200	19200
05105	CHALK PEAK	NW	7100	7100	**	05128	JUNCAL	NW	10200	10200
05107	GARCIA MOUNTAIN	FP	25200	23500	**	05129	MATILIJA	FP	32000	31400
05108	BLACK MOUNTAIN	FP	16300	16200	**	05130	WHITE LEDGE	NW	18400	17400
05109	LA PANZA	FP	5500	5300	**	05131	DRY LAKES	FP	16600	16500
05110	MACHESNA MOUNTAIN	FP	31700	31300	**	05132	NORDHOFF	NW	12000	11000
05111	LOS MACHOS HILLS	FP	11700	11100	**	05134	SAWMILL-BADLANDS	FP	90000	86500
05112	BIG ROCKS	FP	11900	11200	**	05135	CUYAMA	FP	19000	19000
05113	STANLEY MOUNTAIN	FP	15900	14900	**	05136	ANTIMONY	NW	39500	37000
05114	MIRANDA PINE	FP	12800	12600	**	05263	TEQUEPIS	NW	8700	8600
05115	HORSESHOE SPRINGS	FP	13300	13300	**	05268	QUATAL	FP	6900	6900
05116	TEPUSQUET PEAK	FP	5400	5300	**	05277	CHURCH CREEK	W	2500	2400
05117	LA BREA	FP	61100	61000	**	05278	LITTLE PINE	FP	1000	1000
05118	SPOOR CANYON	FP	12300	12300	**	05279	DE LA GUERRA	NW	5700	5500
05119	MANZANA	W	1900	1900	**					

STATE: CALIFORNIA

AREA ID	AREA NAME	ALLO-CATION	GROSS ACRES	NET ACRES		AREA ID	AREA NAME	ALLO-CATION	GROSS ACRES	NET ACRES
FOREST: MENDOCINO N.F.										
A5144	SNOW MOUNTAIN	W	26400	25800	**	05142	GRINDSTONE	NW	26200	26200
B5144	SNOW MOUNTAIN	NW	26100	24300	**	05143	REISTER CANYON	NW	6100	5600
05137	WILDERNESS CONTIGUOUS	FP	10700	10700	**	05145	BIG BUTTE-SHINBONE	FP	22900	21100
05138	DEER MOUNTAIN	NW	11900	11700	**	05269	BLACK BUTTE	FP	17800	15200
05139	THOMFS CREEK	NW	17100	15900	**	05280	SKELETON GLADE	NW	9700	9300
05140	ELK CREEK	FP	18900	17400	**	05281	BRISCOE	NW	6700	6700
05141	THATCHER	NW	12900	12900	**					
FOREST: MODOC N.F.										
A5160	MILL	W	670	670	**	05156	POWLEY	NW	6200	6000
A5706	MT BIDWELL	NW	11760	11140	**	05157	GRANGER	W	400	400
B5160	MILL	NW	330	330	**	05158	PEPPERDINE	W	500	500
B5706	MT BIDWELL	NW	840	760	**	05159	PARKER	W	200	200
05146	KNOX MOUNTAIN	NW	5900	5600	**	05161	JESS	W	300	300
05147	SEARS FLAT	NW	12500	12000	**	05162	PARSNIP	NW	8200	8100
05149	DAMON BUTTE	NW	24700	24700	**	05163	DRY	NW	7100	7100
05152	HAT MOUNTAIN	NW	9900	9900	**	05165	STEELE SWAMP	NW	20000	20000
05153	MT VIDA	NW	9100	9000	**	05166	BIG CANYON	NW	6400	6400
05154	REAR CAMP FLAT	NW	2300	2300	**	05705	CRANE MOUNTAIN	NW	2400	1800
05155	SOLDTER	NW	9400	9400	**					
FOREST: SIX RIVERS N.F.										
A5701	SISKIYOU	W	31200	31200	**	05251	SOLDIER	NW	14700	14300
B5079	ORLEANS MTN	FP	16500	16500	**	05252	SALT CREEK	NW	8800	8800
B5701	SISKIYOU	NW	72300	72300	**	05253	YOLLA BOLLY EXT.	W	100	100
C5079	ORLEANS MTN	NW	28700	28700	**	05308	BOARD CAMP	NW	5000	5000
05145	BIG BUTTE-SHINBONE	FP	12400	11900	**	05309	MT LASSIC	NW	6800	6400
05222	COW CREEK	NW	1300	1300	**	05310	PILOT CREEK	NW	9500	9300
05237	UNDERWOOD	NW	7300	6700	**	05707	NORTH FORK SMITH	FP	39400	39000
05247	KELLY	NW	5500	5500	**	05708	PACKSADDLE	NW	3600	3600
05248	MONKEY	NW	8900	8900	**	05709	SO. KALMIOPSIS ADMIN.	NW	200	200
05250	NORTH FORK	NW	8100	8000	**					
FOREST: ROGUE RIVER N.F.										
06703	KANGAROO	NW	24522	24420	**	06704	CONDREY MOUNTAIN	FP	11216	10115
FOREST: PLUMAS N.F.										
05099	CHIPS CREEK	FP	13900	13900	**	05170	GRIZZLY PEAK	NW	6700	6700
05167	MIDDLE FORK	FP	29300	28100	**	05171	ADAMS PEAK	NW	5500	5500
05168	BUCKS LAKE	FP	19400	19400	**	05172	WEST YUBA	FP	6000	6000
05169	BALD ROCK	FP	3850	3550	**					

STATE: CALIFORNIA

AREA ID	AREA NAME	ALLO-CATION	GROSS ACRES	NET ACRES		AREA ID	AREA NAME	ALLO-CATION	GROSS ACRES	NET ACRES
FOREST: SISKIYOU										
A6701	SISKIYOU	W	4950	4950	**	B6701	SISKIYOU	NW	3344	3344
FOREST: SAN BERNARDINO N.F.										
A5187	RAYWOOD FLT	W	22320	20400	**	05181	MILL PEAK	NW	9500	9500
A5188	CACTUS SPRG	FP	19200	12800	**	05182	CRYSTAL CREEK	NW	7500	6900
A5189	PYRAMID PEAK	W	19500	11800	**	05183	CITY CREEK	NW	10900	10900
B5174	CUCAMONGA B	FP	14900	14700	**	05184	FORSEE CREEK	W	700	700
B5187	RAYWOOD FLT	FP	18615	11825	**	05185	FISH CREEK	W	700	700
B5188	CACTUS SPRG	NW	5200	2700	**	05186	SUGARLOAF	FP	8800	8800
B5189	PYRAMID PEAK	NW	8800	7600	**	05190	SPITLER PEAK	W	7100	6600
C5174	CUCAMONGA C	FP	4000	4000	**	05191	SOUTH RIDGE	W	1100	1100
L5307	SHEEP MOUNTAIN (CDWSA)	NW	7700	7700	**	05192	BLACK MOUNTAIN	W	300	300
Z5307	SHEEP MOUNTAIN (CDWSA)	W	0	0	**	05193	CABAZON PEAK	W	5300	4700
05175	SAN SEVAINE	NW	8000	6700	**	05194	CAHUILLA MOUNTAIN	NW	7100	5600
05176	CIRCLE MOUNTAIN	NW	6600	6400	**	05195	ROUSE HILL	NW	13700	13200
05177	CAJON	NW	7500	7200	**	05196	HORSE CREEK RIDGE	NW	10100	10100
05178	DEEP CREEK	NW	23400	23300	**	05302	HIXON FLAT	NW	7300	7200
05180	GRANITE PEAK	W	11700	11700	**	05303	HEARTBREAK RIDGE	NW	6200	4900
FOREST: SEQUOIA N.F.										
A5213	CYPRESS	FP	1949	1949	**	05206	WOODPECKER	FP	44400	44300
B5198	KINGS RIVER	FP	24300	23900	**	05207	DOMELAND ADDITION	FP	3100	3100
B5213	STAFF	NW	42351	42351	**	05208	RINCON	NW	59700	58866
05029	SOUTH SIERRA	NW	86510	85590	**	05209	CANNELL	NW	47300	47300
05197	OAT MTN	FP	12400	12400	**	05210	CHICO	NW	43700	43700
05199	AGNEW	FP	18200	18200	**	05211	LYON RIDGE	NW	5200	5200
05200	JENNIE LAKES	NW	13700	13700	**	05212	SCODIES	FP	48000	48000
05202	DENNISON PEAK	FP	6700	6700	**	05214	MILL CREEK	NW	29900	29800
05203	MOSES	FP	24359	24359	**	05215	GREENHORN CREEK	NW	29600	29400
05204	BLACK MTN	NW	15800	15800	**	05305	DOMELAND ADDITIONS II	NW	1100	1100
05205	SLATE MTN	NW	13100	13100	**					
FOREST: SHASTA TRINITY N.F.										
A5218	BELL-QUIMBY	W	2800	2800	**	B5803	CHINA SPR B	NW	900	900
A5219	ASTLE CRAGS	W	9700	7300	**	C5079	ORLEANS MTN	NW	62900	46600
A5228	LTL FRENCH	W	11200	11200	**	C5228	LTL FRENCHC	NW	34400	34000
A5231	MT SHASTA A	W	26610	16740	**	C5231	MT SHASTA C	FP	299	1
A5299	FISHERGULCH	FP	3300	3300	**	05133	WELLS MOUNTAIN	NW	8700	8700
A5800	BAKEOVEN RG	W	700	700	**	05216	BACKBONE	NW	14700	9500
A5803	CHINA SPRGS	W	400	400	**	05217	BONANZA KING	NW	19600	14000
B5218	BELLQUIMBYR	NW	10900	10900	**	05220	CHANCHELULLA	FP	11900	11800
B5219	CASTLECRAGR	NW	3300	3300	**	05221	CHINQUAPIN	NW	21500	20800
B5228	LTL FRENCB	NW	2600	2600	**	05222	COW CREEK	NW	21300	21300
B5231	MT SHASTA B	NW	9691	8559	**	05223	DEVILS ROCK	NW	17300	14600
B5299	FISHERGULCB	NW	4500	4500	**	05224	DOG CREEK	NW	5500	4100
B5800	BAKEOVEN B	NW	900	800	**	05225	EAST BEEGUM	NW	8600	8600

AREA ID	AREA NAME	ALLO-CATION	GROSS ACRES	NET ACRES		AREA ID	AREA NAME	ALLO-CATION	GROSS ACRES	NET ACRES
FOREST: SHASTA TRINITY N.F.										
05226	EAST FORK	FP	6200	6200	**	05239	WEST BEEGUM	NW	5300	5300
05227	EAST GIRARD	NW	43100	28600	**	05286	SALT GULCH	NW	6100	6100
05229	MT. EDDY	FP	9600	7200	**	05298	MURPHY GLADE	FP	900	900
05230	KETTLE MOUNTAIN	NW	9300	4500	**	05300	EAGLE	NW	6900	6300
05232	PANTHER	NW	12700	12700	**	05801	STOVELEG GAP	W	1000	1000
05233	PATTISON	NW	28900	28500	**	05802	HOBO GULCH	W	1300	1300
05234	PENNEY RIDGE	NW	5400	5400	**	05804	WEAVER BALLY	NW	14200	12600
05235	SLATE CREEK	NW	6800	6700	**	05805	CHERRY FLAT	NW	100	100
05236	SOUTH FORK	NW	17200	17100	**	05806	GRANITE PEAK	FP	3200	3200
05237	UNDERWOOD	NW	3300	3300	**	05807	LAKE ELEANOR	FP	14300	11600
05238	WEST GIRARD	NW	39800	33200	**	C5198	RANCHERIA	FP	13540	13540
FOREST: SIERRA N.F.										
A5047	SAN JOAQUIN	W	40500	40500	**	05242	MOUNT RAYMOND	FP	6700	6700
A5198	KINGS RIVER	W	5332	5332	**	05243	SHUTEYE	NW	7700	7700
B5047	2	NW	84900	84900	**	05244	DINKEY LAKES	FP	118100	117600
B5198	KINGS RIVER	FP	24368	24268	**	05245	WOODCHUCK	W	19700	19600
05240	FERGUSON RIDGE	NW	6100	6000	**	05246	SYCAMORE SPRINGS	NW	8900	8900
05241	DEVIL GULCH	NW	30300	29900	**					
FOREST: STANISLAUS N.F.										
A5986	CARSON ICEBERG	NW	16100	15460	**	05810	CHERRY LAKE	NW	1000	1000
B5986	CARSON ICEBERG	FP	24930	24930	**	05811	BELL MEDOW	NW	7400	7400
C5986	CARSON ICEBERG	W	98070	97310	**	05812	WATER HOUSE	NW	3900	3900
05255	MT. REBA	NW	4600	4300	**	05813	EAGLE	NW	15900	15900
05256	NORTH MOUNTAIN	NW	7900	7900	**	05814	DOME	NW	11300	11300
05257	TRUMBULL PEAK	NW	6500	6500	**	05815	NIGHT	NW	2400	2400
05258	TUOLOMNE RIVER	FP	18200	17800	**	05985	RAYMOND PEAK	FP	17500	17300
05662	CHERRY CR A	W	6100	6100	**					
FOREST: TOIYABE N.F.										
E4662	HOOVER EXT(EAST)	FP	55241	54711	**	04660	LONG	NW	3870	3870
N4986	CARSON-ICEBERG	W	91970	87750	**	04666	LEAVITT LAKE	W	4660	4660
S4986	CARSON-ICEBERG	NW	21720	20980	**	04981	BALD MTN	NW	960	960
W4662	HOOVER EXT(WEST)	W	44619	44619	**	04982	DARDENELLES	FP	2480	2410
04656	WILDHORSE	NW	24260	23980	**	04984	TRAGEDY-ELEPHANTS BACK	FP	1280	1280
04657	SWEETWATER	FP	59980	58610	**	04985	RAYMOND PEAK	FP	38350	37270
04658	DEVILS GATE	NW	8640	8640	**	04988	MT OLSEN	NW	820	820
FOREST: TAHOE N.F.										
A5261	GRANITE CHIEF	FP	35200	23400	**	05262	NORTH FORK AMERICAN	FP	49100	33900
B5261	GRANITE CHIEF	NW	1200	1200	**	05264	EAST YUBA	FP	17900	17600
05172	WEST YUBA	FP	14900	14900	**	05265	N F MIDDLE FORK AMERICAN	NW	11900	11400
05259	DUNCAN CANYON	NW	9400	8700	**	05981	BALD MTN	NW	6000	5800
05260	GROUSE LAKES	NW	21100	10200	**					
FOREST: LAKE TAHOE BASIN M.U.										
05023	PYRAMID	FP	8400	7900	**	05982	DARDANELLES	FP	14500	14500
05271	FREEL	FP	15600	15600	**					

ADDITIONS AND MODIFICATIONS OF RARE II AREAS: CALIFORNIA-MAP NO. 1

DECEMBER 1, 1978 REVISIONS ARE UNDERLINED

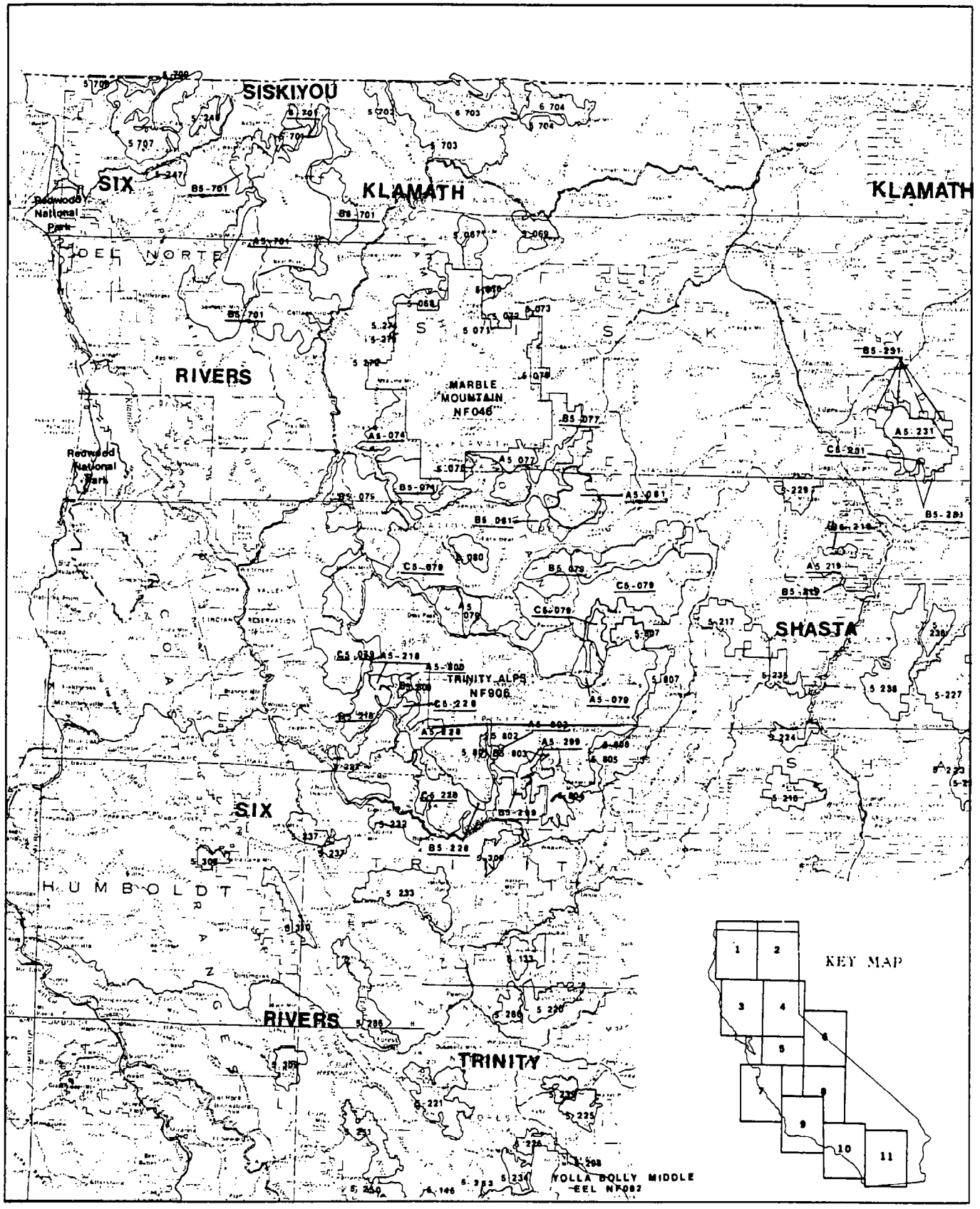

ADDITIONS AND MODIFICATIONS OF RARE II AREAS: CALIFORNIA-MAP NO. 2

DECEMBER 1, 1978 REVISIONS ARE UNDERLINED

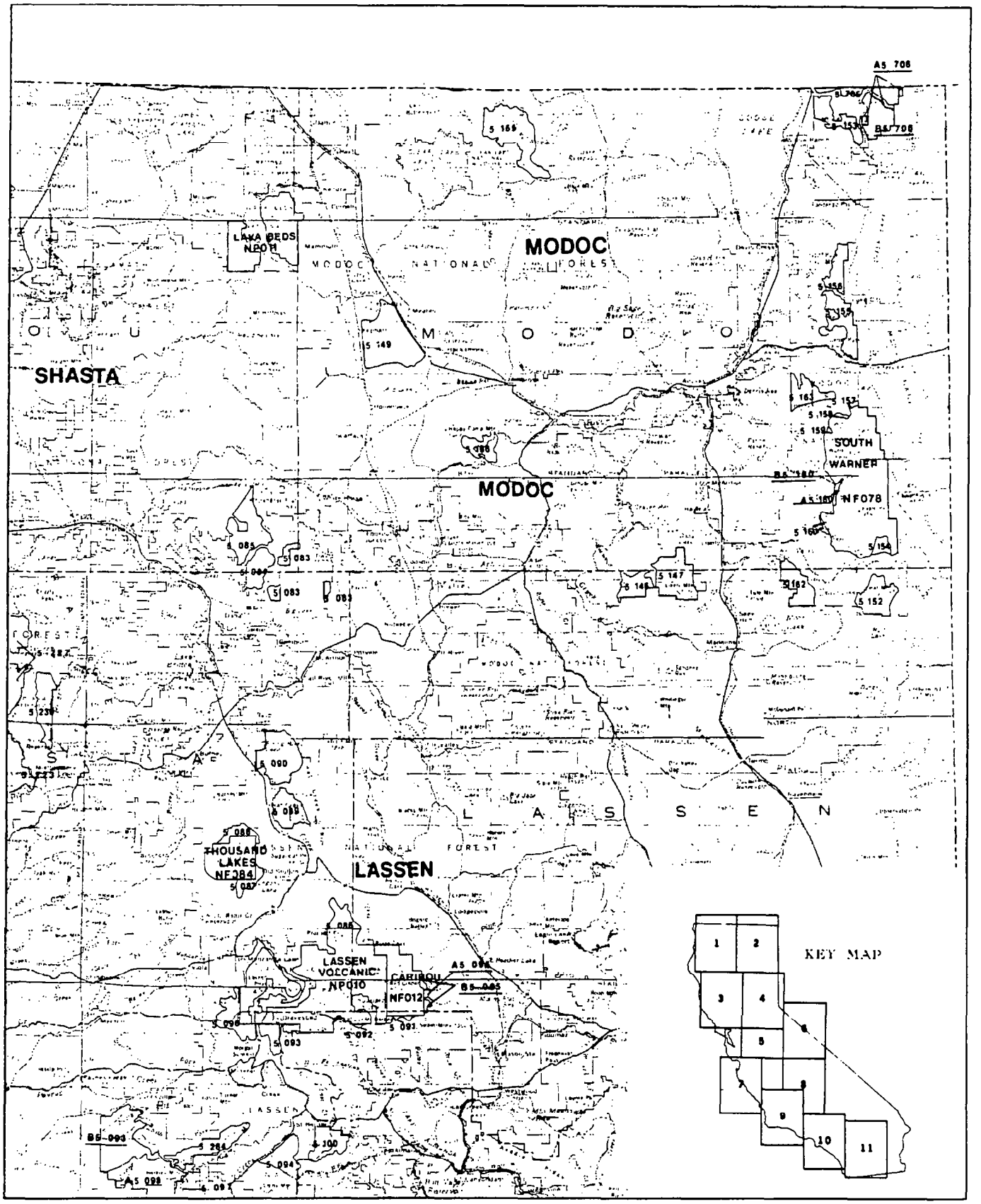

ADDITIONS AND MODIFICATIONS OF RARE II AREAS: CALIFORNIA--MAP NO. 3

DECEMBER 1, 1978 REVISIONS ARE UNDERLINED

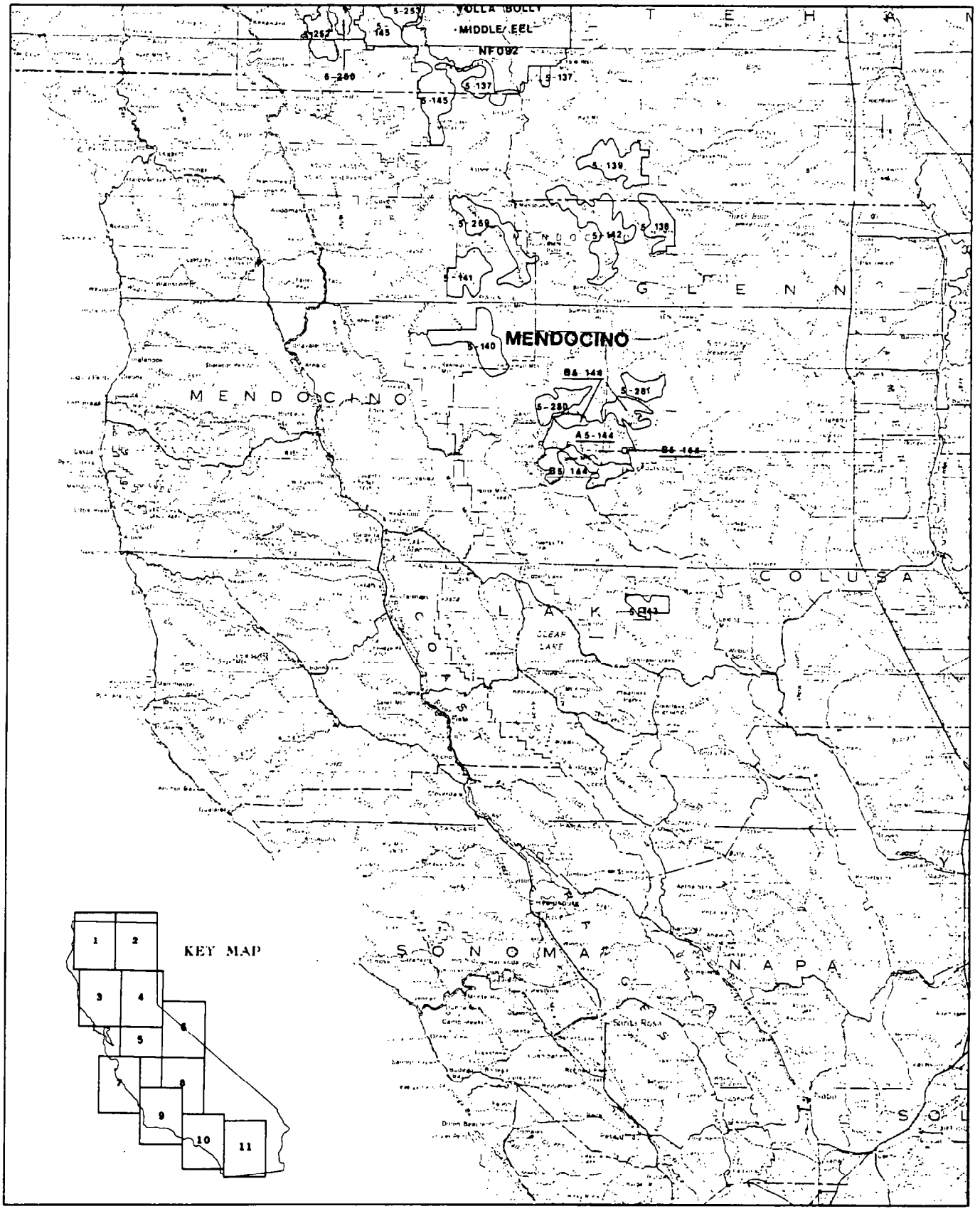

ADDITIONS AND MODIFICATIONS OF RARE II AREAS: CALIFORNIA--MAP NO. 4

DECEMBER 1, 1978 REVISIONS ARE UNDERLINED

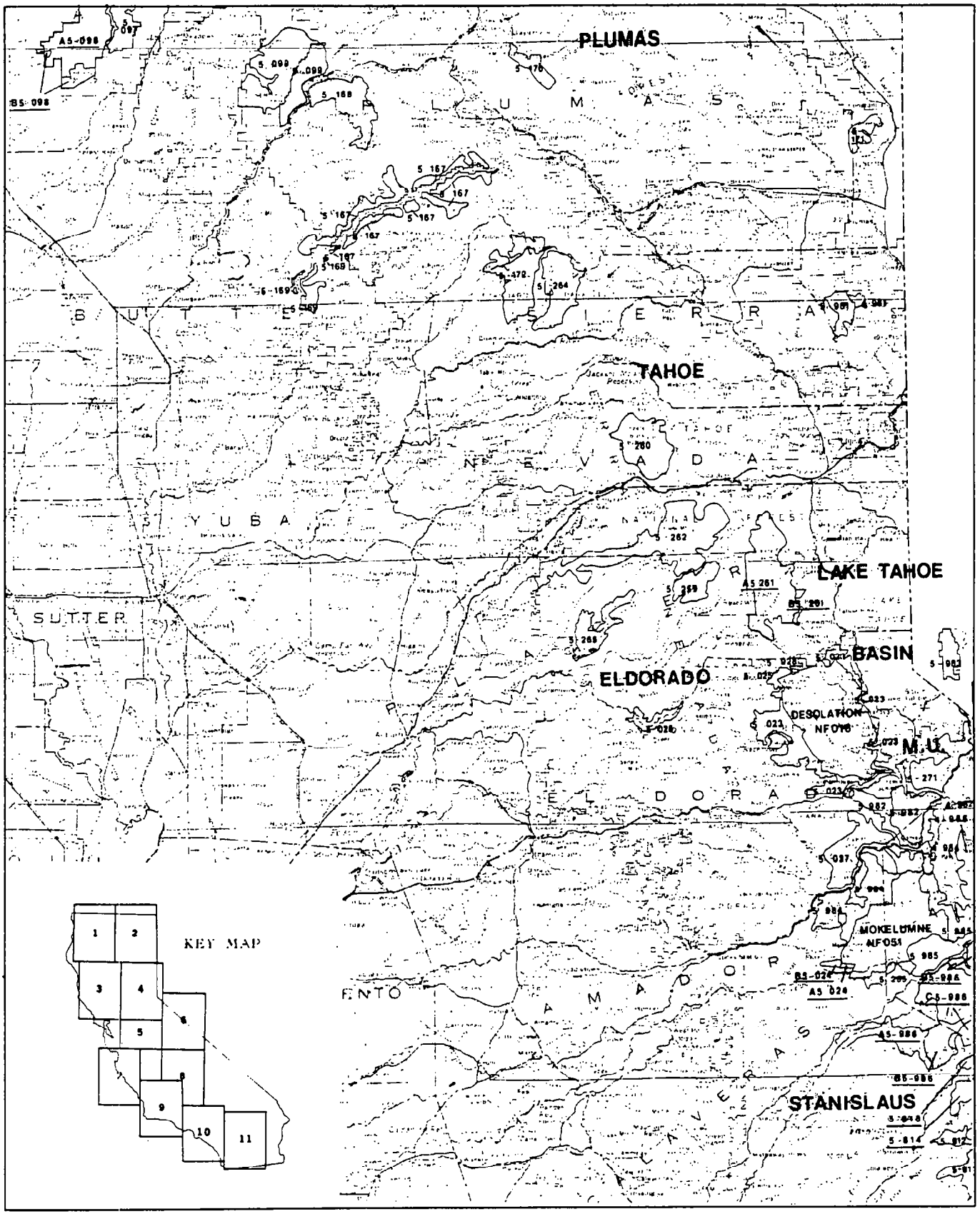

ADDITIONS AND MODIFICATIONS OF RARE II AREAS: CALIFORNIA–MAP NO. 5

DECEMBER 1, 1978 REVISIONS ARE UNDERLINED

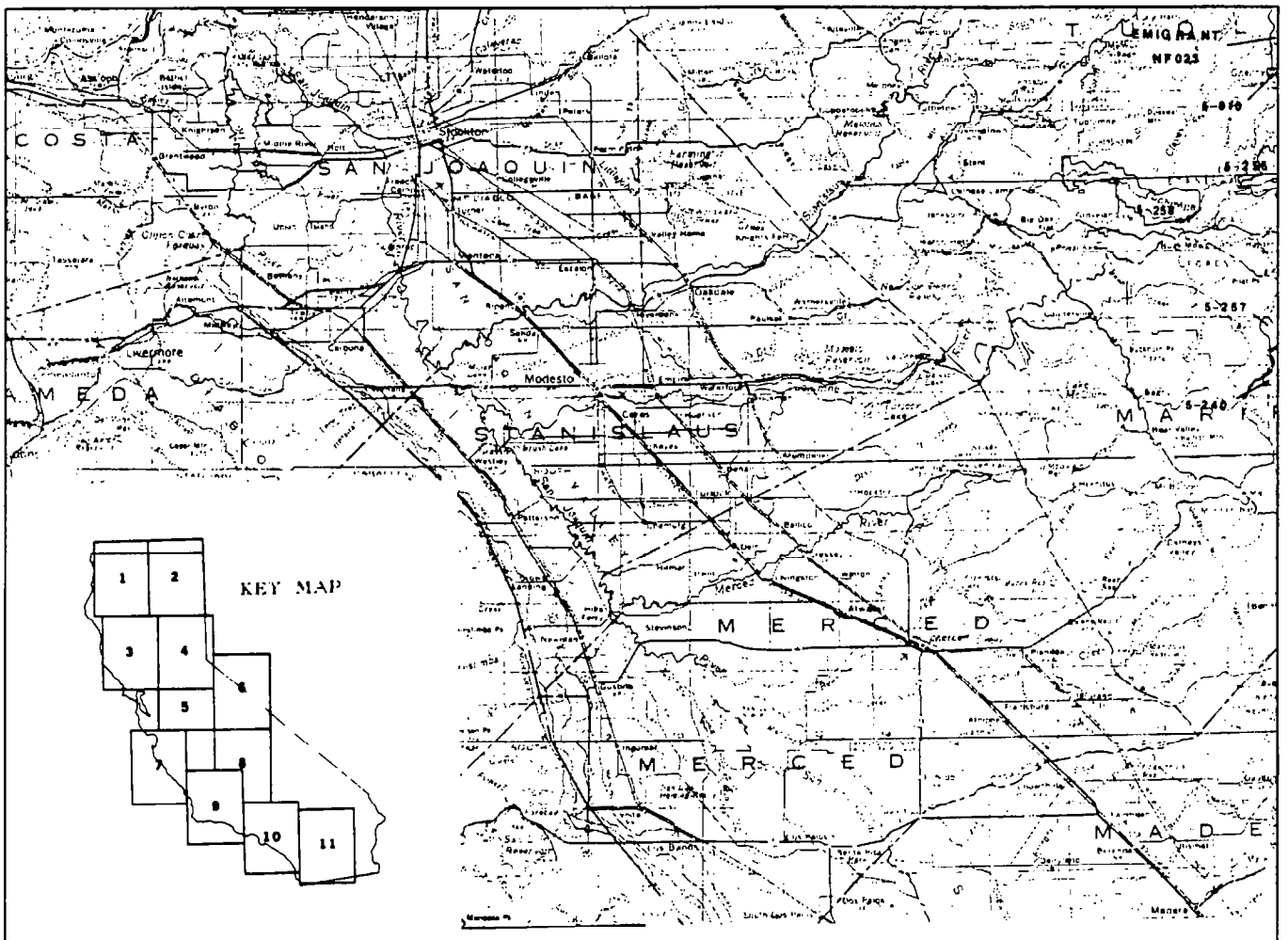

ADDITIONS AND MODIFICATIONS OF RARE II AREAS: CALIFORNIA--MAP NO. 6

DECEMBER 1, 1978 **REVISIONS ARE UNDERLINED**

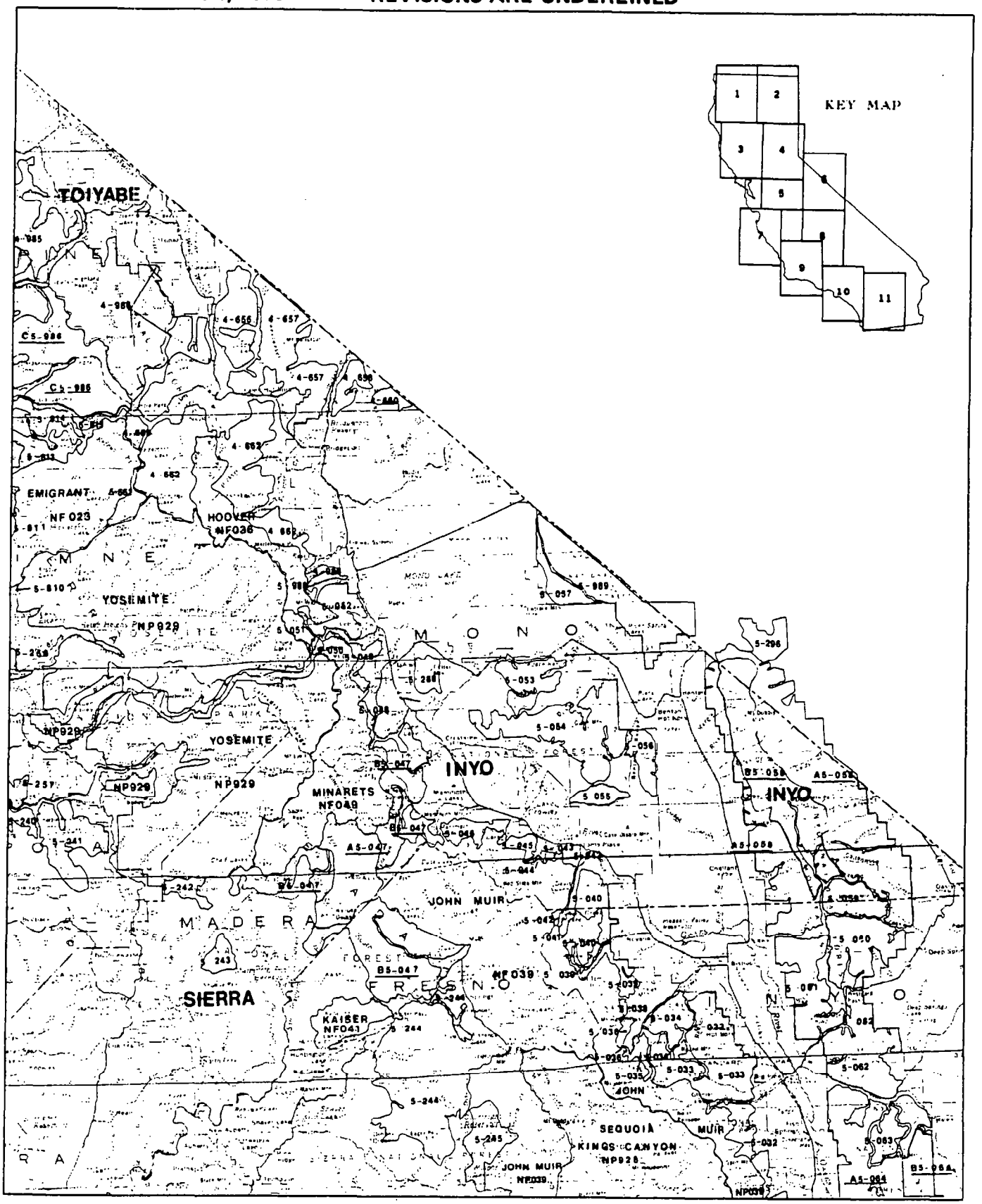

ADDITIONS AND MODIFICATIONS OF RARE II AREAS: CALIFORNIA–MAP NO. 7

DECEMBER 1, 1978 REVISIONS ARE UNDERLINED

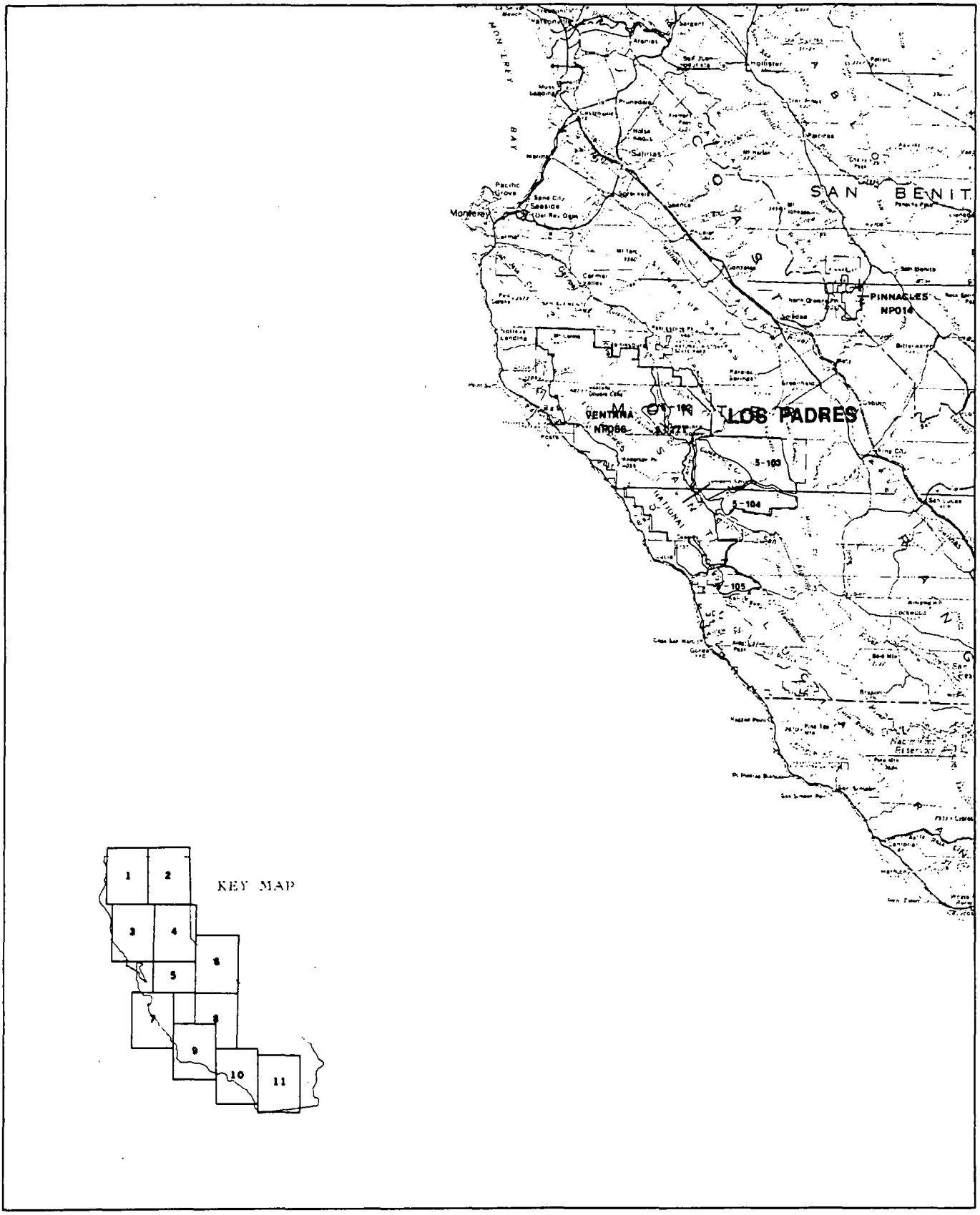

ADDITIONS AND MODIFICATIONS OF RARE II AREAS: CALIFORNIA–MAP NO. 8

DECEMBER 1, 1978 REVISIONS ARE UNDERLINED

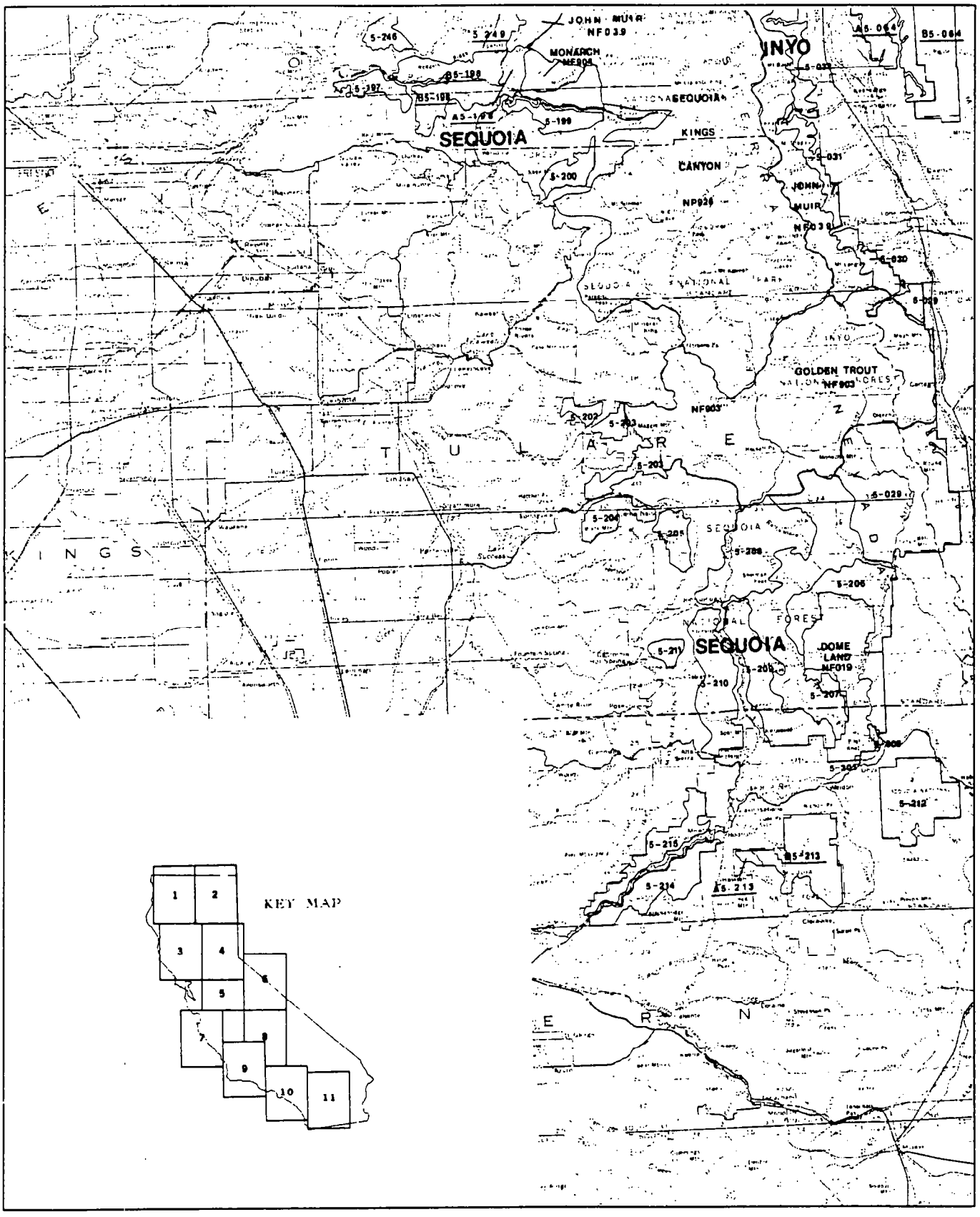

ADDITIONS AND MODIFICATIONS OF RARE II AREAS: CALIFORNIA–MAP NO. 9

DECEMBER 1, 1978 REVISIONS ARE UNDERLINED

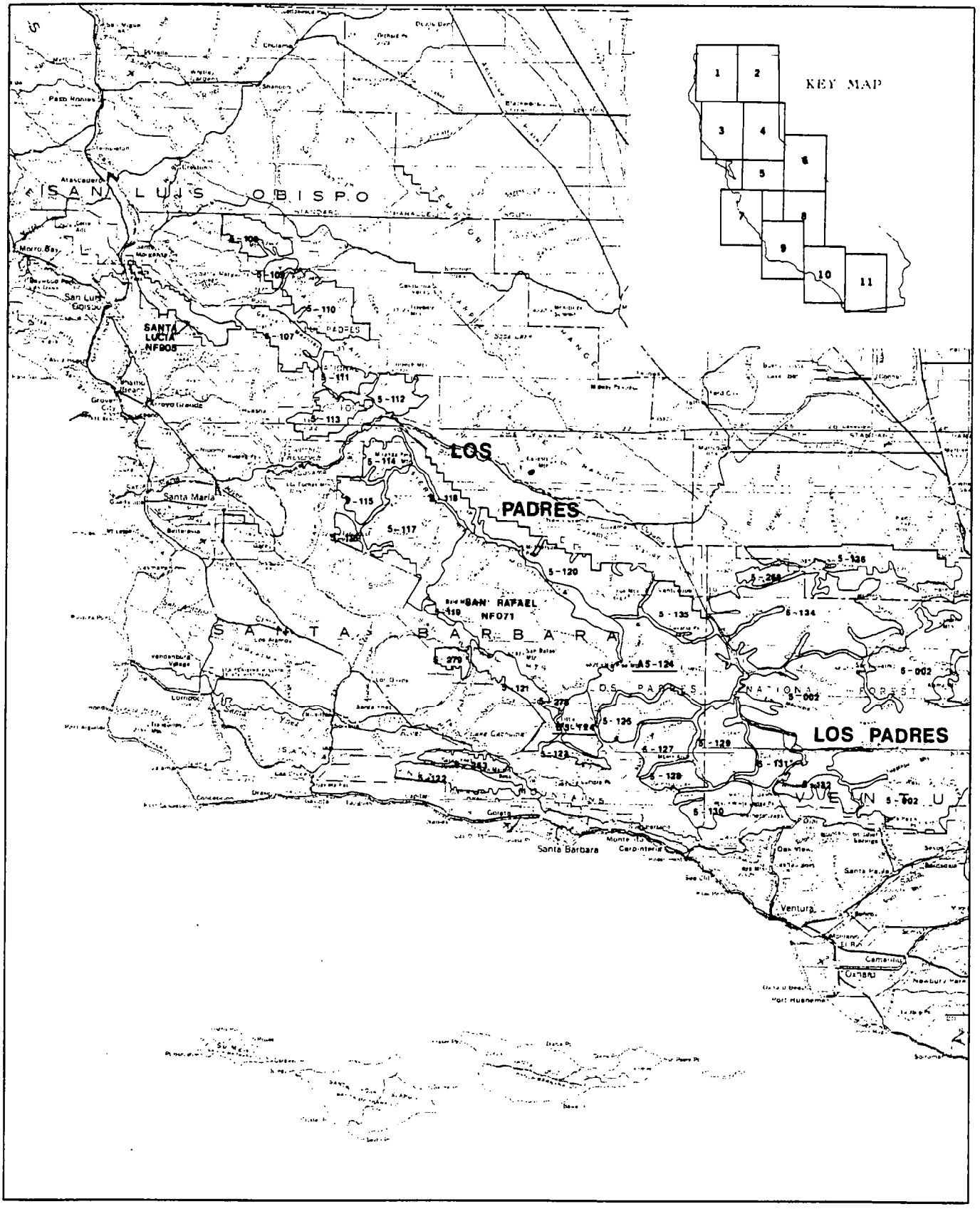

ADDITIONS AND MODIFICATIONS OF RARE II AREAS: CALIFORNIA–MAP NO. 10

DECEMBER 1, 1978 REVISIONS ARE UNDERLINED

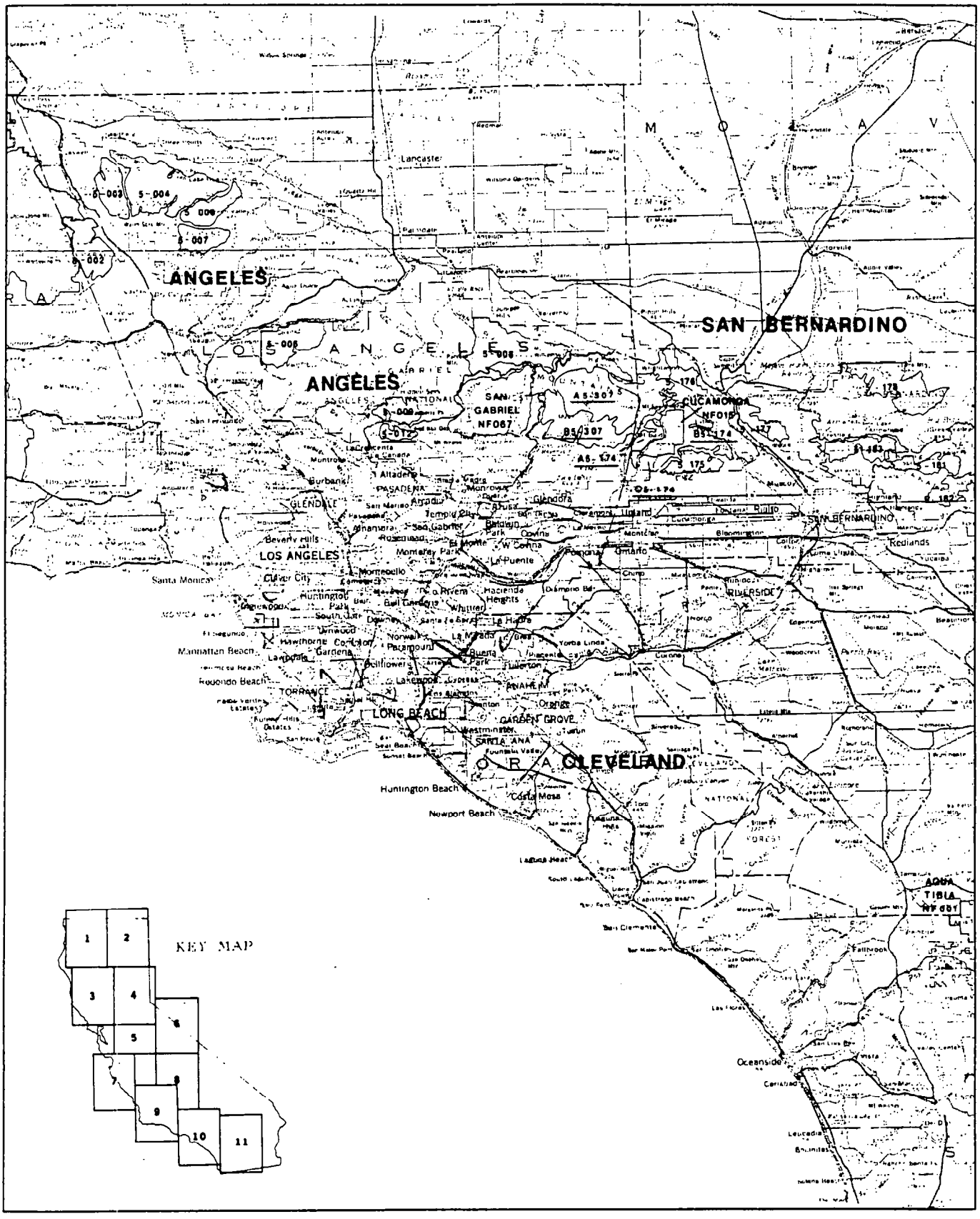

ADDITIONS AND MODIFICATIONS OF RARE II AREAS: CALIFORNIA–MAP NO.11

DECEMBER 1, 1978 REVISIONS ARE UNDERLINED

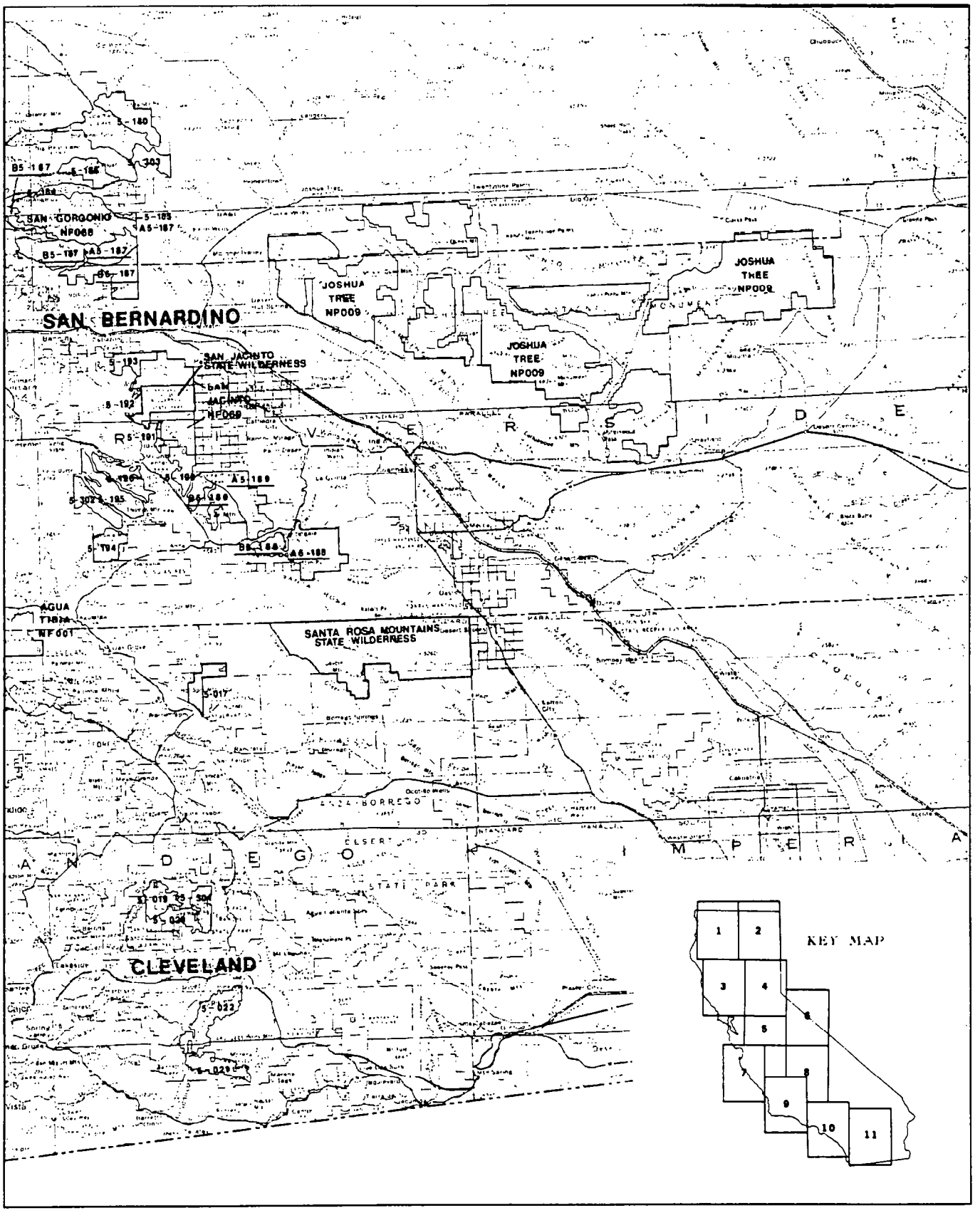

Social. In an area as geographically and culturally diverse as California, social impacts of roadless area designation could be expected to be extremely varied. This does not appear to be the case. Although perceptions of many different social effects were mentioned by the public in support of their preferences, only a few were cited by a consistently large number of people. These social reasons were not only offered for nearly every roadless area in the state, but they often represented the most frequently used reason of any sort. This indicates that interest in the social implications of RARE II decisions is high.

Social interest appears to be particularly high in northern California, especially near the Klamath and Shasta-Trinity National Forests, both of which received disproportionately large numbers of public input. It is not coincidental that these two forests are among the Region's highest in timber production and also contain roadless areas of very high wilderness values.

One explanation for the high degree of nonwilderness sentiment about areas in the northern part of the State stems from the fact that much of the input concerning these areas came from out-of-state. It is likely that much of this nonresident response was submitted from Oregon residents whose timber industry is inter-related with northern California's timber industry. Finally, the high degree of nonwilderness concern in this area can also be related to depressed economies of several northern California counties.

Implementation of the proposed action will provide additional opportunities for nonmotorized recreation activities such as hiking, bird watching, nordic skiing, photography, and rock climbing, all of which were important social considerations of people expressing pro-wilderness sentiment, especially in relation to northern California roadless areas. Allocating 176 areas to nonwilderness will create new opportunities for motorbikes, jeeps, and snow machines for which there is increasing demand in California. The proposed action will also allow motorized access to many areas allocated to nonwilderness for special groups such as the elderly and handicapped. In addition, by putting appropriate individual areas into nonwilderness or further planning, development of new downhill ski areas and expansion of existing facilities will not be foreclosed.

The division of Ishi into wilderness and further planning, and designation of Polk Springs as further planning should alleviate concern over historical, archeological, and cultural values contained in these areas where the last of the Yahi-Yana Indians lived. Concern was expressed that these values may be impaired by nonwilderness development activities. Furthermore, wilderness designation of Siskiyou will protect the spiritual and cultural importance (sacred grounds) that this area has to the Karok, Tolowa, and Yuroh peoples.

Economic. A summary of economic impacts for the proposed action is presented in the following table. These are national impacts and may or may not occur in California. All state impacts are allocated from the national totals and are based upon state resource changes. They are California's contribution to the national impact. For a complete description on how the impacts were calculated see Appendix W.

CALIFORNIA
SUMMARY OF ECONOMIC IMPACTS-ALTERNATIVE PA

A. EMPLOYMENT EFFECTS-CHANGE FROM PRESENT

INDUSTRIAL SECTOR	POTENTIAL IMMEDIATE	POTENTIAL LONG-TERM (FP AS NW)	POTENTIAL LONG-TERM (FP AS W)
AGRICULTURE	-14.	3251.	2562.
MINING	-1.	699.	584.
CONSTRUCTION	-6.	2032.	1592.
FOOD AND PRODUCTS	-2.	2964.	2387.
TEXTILE AND APPAREL	-5.	1383.	1077.
LOGGING AND SAWMILLS	-65.	840.	136.
FURNITURE	-1.	184.	140.
PULP AND PAPER	-26.	923.	676.
PRINTING AND PUBLISHING	-2.	680.	534.
CHEMICALS AND RUBBER	-5.	894.	695.
PETROLEUM REFINING	0.	450.	383.
STONE CLAY AND GLASS	-2.	457.	357.
PRIMARY METAL	-2.	494.	388.
FAB METAL AND MACH	-6.	1291.	1004.
ELECTRICAL	-2.	637.	500.
ALL OTHER MFG	-2.	1564.	1247.
TRANS COMM UTIL	-12.	5559.	4329.
WHOLESALE	-11.	2494.	1937.
RETAIL	-19.	18473.	14937.
FIRE	-8.	2935.	2309.
SERVICES	-26.	22116.	17174.
TOTAL PRIVATE SECTOR	-217.	70320.	54946.

B. OTHER EFFECTS-CHANGE FROM PRESENT

CATEGORY		POTENTIAL IMMEDIATE	POTENTIAL LONG-TERM (FP AS NW)	POTENTIAL LONG-TERM (FP AS W)
INCOME	($MILLION)	-3.	764.	596.
OUTPUT	($MILLION)	-10.	2523.	1974.
VALUE ADDED	($MILLION)	-4.	1255.	983.
POPULATION		-564.	183332.	143251.

1

RESOURCE OUTPUTS WITH THE PROPOSED ACTION — CALIFORNIA

UNIT	TOTAL INVENTORY		OUTPUT-FP as NW		OUTPUT-FP as W	
	Present	Potential	Present Immediate Output	Potential Long-term Output	Present Immediate Output	Potential Long-term Output
Commercial Forest Land-(M acres)	1,662,081	1,662,080	1,374,600	1,374,600	881,818	881,818
Hardwood Sawtimber - (MMBF)	1.0	10.2	1.0	9.4	1.0	7.7
Hardwood Products - (MMCF)	2.4	2.8	1.9	2.3	0.8	1.3
Softwood Sawtimber - (MMBF)	257.6	397.8	247.3	351.1	175.5	245.5
Softwood Products - (MMCF)	5.0	19.4	4.4	18.2	2.6	14.1
Developed Rec. Picnicking -(MRVD)	9.0	192.5	8.7	169.1	3.6	132.1
Camping -(MRVD)	57.0	12,026.6	44.3	11,928.1	28.2	11,426.4
Skiing -(MRVD)	10.0	3,644.1	10.0	3,643.7	0.0	2,833.1
Water -(MRVD)	28.5	255.8	27.1	252.6	21.6	93.7
Unbuilt -(MRVD)	-	12,440.8	-	12,304.1	-	10,695.6
Dispersed Rec. Motor -(MRVD)	346.3	485.9	294.2	437.0	93.9	190.7
Nonmotor -(MRVD)	1,828.2	4,697.9	1,917.8	4,556.8	2,060.7	4,349.9
Big Game Hunting -(MRVD)	1,059.3	662.7	1,064.1	659.0	1,051.8	603.4
Small Game Hunting -(MRVD)	121.6	154.8	123.6	153.4	127.2	146.6
Nonhunting -(MRVD)	100.6	156.1	107.9	154.5	226.0	244.3
Fishing -(MRVD)	294.4	387.3	297.6	384.0	301.1	325.5
Grazing Cattle - (AUM)	104,084	129,841	101,292	126,053	97,084	111,363
Sheep - (AUM)	12,740	25,988	11,262	23,189	10,560	16,101
Common - (AUM)	0	800	300	700	650	650

STATE: CALIFORNIA

AREA CODE	AREA NAME	WARS RATNG 0-28	DURS RATNG 0-15	GRAZING ALL AUM	POTEN YIELD SAWTMBR MMBF	PROGRAM HARVEST SAWTMBR MMBF	DISPER REC MOTOR MRVD	DISPER REC NONMOT MRVD	HARD ROCK MINRL RATNG 0-100	OIL AND GAS RATNG 0-100	URAN RATNG 0-100	COAL RATNG 0-100	GEO-THERM RATNG 0-100	LOW VALUE BULK RATNG 0-100
NATIONAL FOREST: TOIYABE N.F.														
E4662	HOOVER EXT(EAST)	21		4298	.2	.0	1.0	17.1	71		33			
N4986	CARSON-ICEBERG	23		5165	4.9	.0	1.1	40.0	93	0	71			
S4986	CARSON-ICEBERG	23		232	.4	.0	.1	7.5	-1	0	-1			
W4662	HOOVER EXT(WEST)	21		766	.4	.0	.4	33.9	-1		-1			
04656	WILDHORSE	17	0	1289	.0	.0	.6	.8	73	0				
04657	SWEETWATER	16	0	3170	.3	.0	2.6	11.2	99	0	35			
04658	DEVILS GATE	20	0	29	.0	.0	.2	.8	85	0				
04660	LONG	22	3	124	.0	.0	.3	.3	87	0	36			
04666	LEAVITT LAKE	21	9	28	.1	.0	.5	7.9	-1	0				
04981	BALD MTN	13	6	0	.0	.0	.0	.1	-1	0	31			
04982	DARDENELLES	21	9	0	.2	.1	.1	1.5	-1	0				
04984	TRAGEDY-ELEPHANTS BACK	21	0	35	.0	.0	.1	3.6	-1	0	30			
04985	RAYMOND PEAK	21	3	748	1.7	.6	.8	27.3	-1	0	68			
04988	MT OLSEN	21	0	48	.0	.0	.0	.8	99	0				
NATIONAL FOREST: ANGELES														
A5174	CUCAMONGA A	19	0	0	.0	.0	.0	6.0	82					
L5307	SHEEP MOUNTAIN (COWSA)	16		0	.1	.2	.0	23.0						
Z5307	SHEEP MOUNTAIN (COWSA)	22		0	.0	.0	.0	5.2						
05002	SESPE-FRAZIER	23	11	0	.0	.0	.8	10.0	41	84	0	0	2	20
05003	SALT CREEK	17	0	0	.0	.0	.0	.0	24	51			10	
05004	FISH CANYON	19	0	0	.1	.1	.1	.8	44	34			50	54
05005	TULE	11	0	0	.0	.0	.1	.1	34				55	
05006	MAGIC MOUNTAIN	14	0	0	.0	.0	.0	.0	89	17			2	86
05007	RED MOUNTAIN	16	0	0	.0	.0	.0	.0	27	17			50	
05008	PLEASANT VIEW	17	0	0	.1	.1	.0	11.9	33				1	30
05009	STRAWBERRY PEAK	14	0	0	.0	.0	.0	.1	31					
NATIONAL FOREST: CLEVELAND,N.F.														
05017	CALIENTE	17	0	0	.0	.0	.0	5.0	58				55	
05019	EAGLE PEAK	17	1	4000	.0	.0	.2	2.5	80					
05020	NO NAME	15	0	520	.0	.0	.0	.9	20					
05021	HAUSER	19	0	80	.0	.0	.0	.9						81
05022	PINE CREEK	22	0	600	.0	.0	.0	1.5						
05304	STILL HILL	15	0	500	.0	.0	.0	2.0	83					
NATIONAL FOREST: ELDORADO N.F.														
A5024	SALT SPRING	23	0	0	.0	.0	.0	.0	0					
B5024	SALT SPRING	23	9	0	.3	.2	.1	.1	-1					
05023	PYRAMID	19	5	450	1.2	.0	4.0	11.0	25					
05025	POISON HOLE	24	9	20	.1	.0	.1	1.0	20					
05026	RUBICON	19	9	30	.7	4.0	.0	1.0	32					
05027	CAPLES CREEK	20	9	470	.8	.0	.6	4.0	-1					
05028	FAWN LAKE	12	0	0	.0	.0	1.0	1.0	-1					
05982	DARDANELLES	21	2	150	.9	.0	.7	7.0	-1				5	
05984	TRAGEDY-ELEPHANTS BACK	21	3	240	.3	1.0	12.0	39.0	44					

STATE: CALIFORNIA

AREA CODE	AREA NAME	WARS RATNG 4-28	DURS RATNG 0-15	GRAZING ALL AUM	POTEN YIELD SAWTMBR MMBF	PROGRAM HARVEST SAWTMBR MMBF	DISPER REC MOTOR MRVD	DISPER REC NONMOT MRVD	HARD ROCK MINRL RATNG 0-100	OIL AND GAS RATNG 0-100	URAN RATNG 0-100	COAL RATNG 0-100	GEO-THERM RATNG 0-100	LOW VALUE BULK RATNG 0-100
05985	RAYMOND PEAK	21	13	353	.1	.0	7.0	15.0	24		24		5	
NATIONAL FOREST: INYO N.F.														
A5047	SAN JOAQUIN	26	4	0	1.0	.0	.0	1.0	85					
A5058	WHITE MTNS	24	0	583	.0	.0	.0	.1	96		96			
A5064	MAZOURKA	15	0	100	.0	.0	1.8	.2	81					
B5047	2	17	13	200	2.4	1.0	1.5	22.0						
B5056	PELSR/BRSEN	22	0	100	.0	.0	.0	.1	83					
B5064	PAIUTE	22	0	20	.0	.0	.5	.4	81					
05029	SOUTH SIERRA	20	2	60	.0	.0	.0	3.6	-1				57	
05030	WONOGA PEAK	24	0	48	.0	.0	.0	.1					10	
05031	INDEPENDENCE CREEK	22	0	154	.0	.0	.0	1.8	16				8	
05032	TINEMAHA	18	0	150	.0	.0	.0	.3	41				50	
05033	COYOTE - SOUTHEAST	19	2	1050	.0	.0	.5	1.0	81				55	
05034	COYOTE - NORTH	17	0	200	.0	.0	.3	.0	81				55	
05035	TABLE MTN	22	10	0	.0	.0	1.0	10.1	81				35	
05036	NORTH LAKE	19	0	15	.0	.0	.0	.1	41				31	
05038	BUTTERMILK	14	0	100	.0	.0	.0	.0					31	
05039	HORTON CREEK	13	0	30	.0	.0	.0	.6	100				31	
05040	WHEELER RIDGE	22	0	0	.0	.0	.1	.1	82				45	
05041	NESSIE	20	0	0	.0	.0	.0	.5					35	
05042	ROCK CREEK WEST	23	0	0	.0	.0	.0	.1					35	
05043	WHISKEY CREEK	21	0	0	.0	.0	.0	.1					65	
05044	NEVAHRE RIDGE	21	0	0	.0	.0	.0	.0	49				61	
05045	LAUREL - MCGEE	21	15	80	.0	.0	6.4	5.0	84				73	
05046	SHERWIN	20	14	100	.0	.0	11.0	.2	84				75	
05048	GRANT LAKE	18	0	200	.0	.0	.0	2.3	40				48	
05049	HORSE MDW	21	6	2000	.1	.0	.2	.4	44				70	
05050	TIOGA LAKE	19	0	0	.0	.0	.0	.2	81				5	
05051	HALL NATURAL AREA	18	0	0	.0	.0	.0	5.0	93					
05052	LOG CABIN SADDLEBAG	19	0	800	.0	.0	.0	.3	81				80	
05053	DEXTER CYN	16	8	2200	1.0	1.0	.3	.1					81	
05054	GLASS MTN	17	5	1260	2.0	2.0	.4	.4	50				82	
05055	WATTERSON	16	0	1500	.0	.0	.2	.0	56				81	
05056	BENTON RANGE	21	9	100	.5	.0	.3	.1	85				58	
05057	DEEP WELLS	17	0	35	.0	.0	.2	.0					50	
05059	BLANCO MTN	17	0	135	.0	.0	.0	.0	85					
05060	BIRCH CREEK	20	0	115	.0	.0	.0	.0	84					
05061	BLACK CANYON	20	0	0	.0	.0	.0	.0	85					
05062	SOLDIER CANYON	18	0	0	.0	.0	.3	.0	81					
05063	ANDREWS MTN	15	4	0	.0	.0	.4	.1	39					
05288	MONO CRATERS	13	5	600	.1	.0	.0	.4					80	96
05988	MT OLSEN	21	0	0	.0	.0	.0	.0	81				50	
05989	EXCELSIOR	20	0	5	.0	.0	1.1	.3	35				45	
NATIONAL FOREST: KLAMATH N.F.														
A5070	KELSEY	20	5	0	.2	.2	.0	.0						

STATE: CALIFORNIA

AREA CODE	AREA NAME	WARS RATNG	OURS RATNG	GRAZING ALL	POTEN YIELD SAWTMBR	PROGRAM HARVEST SAWTMBR	DISPER REC MOTOR	DISPER REC NONMOT	HARD ROCK MINRL RATNG	OIL AND GAS RATNG	URAN RATNG	COAL RATNG	GEO-THERM RATNG	LOW VALUE BULK RATNG
		0-28	0-15	AUM	MMBF	MMBF	MRVD	MRVD	0-100	0-100	0-100	0-100	0-100	0-100
A5074	PORTUGUESE	22	7	0	7.2	6.9	.0	1.2						
A5077	SNOOZER	18	6	0	.7	.7	.0	.1	87					
A5079	ORLEANS MTN	26	8	90	.5	.9	.0	1.0	81					
A5081	RUSSIAN	20	5	137	1.8	1.7	.0	3.5						
A5701	SISKIYOU	25	7	145	4.6	4.2	.1	4.3	82					
B5070	KELSEY	20	8	0	.4	.2	.0	.0						
B5074	PORTUGUESE	22	7	0	3.6	2.3	.0	.3						
B5077	SNOOZER	18	7	0	5.9	5.2	.0	.0						
B5079	ORLEANS MTN	23	8	270	6.6	5.6	.0	3.3	-1					
B5081	RUSSIAN	14	9	140	4.1	.3	.1	3.7						
B5701	SISKIYOU	25	9	5	15.0	11.7	.0	1.7						
C5079	ORLEANS MTN	20	8	545	7.1	5.4	.0	5.7	-1					
05067	GRIDER	21	4	0	3.5	3.5	.0	.4	44				8	
05068	JOHNSON	25	7	0	2.8	2.3	.1	.5	82				45	
05069	TOM MARTIN	19	5	0	1.3	1.2	.0	.1	83					
05071	BOX CAMP	20	7	19	.3	.3	.0	.0					43	
05072	MUSE	15	9	0	.2	.2	.0	.0					10	
05073	BOULDER	20	8	0	.1	.1	.0	.0	30				5	
05076	CRAPO	24	8	0	.5	.5	.0	.0	50					
05078	SHACKLEFORD	15	9	24	1.6	1.5	.0	.0	41					
05080	BLACK	19	8	0	.7	.6	.0	.3	83					
05272	CUB (FS)	23	9	0	.1	.0	.0	.0						
05273	FLEM (FS)	19	0	0	.0	.0	.0	.0					35	
05274	JACOBS (FS)	24	7	0	.3	.3	.0	.0	33				35	
05702	INDIAN CREEK	19	6	0	2.1	2.0	.1	.1	53					
05703	KANGAROO	21	6	155	6.7	5.8	.2	2.5	82					
05704	CONDREY MTN	16	8	60	1.1	.8	.0	.0	80					
NATIONAL FOREST: LASSEN N.F.														
A5095	TRATL LAKE	24	6	4	.2	.0	.0	.5						
A5098	ISHI	23	5	2840	.7	.5	2.2	3.9						
B5095	TRATL LAKE	18	10	11	.1	.0	.0	.5						
B5098	ISHI	18	6	1550	.0	.0	1.8	.1						
05083	TIMBERED CRATER	12	8	0	.3	.2	.0	1.0					51	
05084	LAVA	10	6	0	.1	.1	.0	.0					48	
05085	MAYFIELD	9	6	0	.2	.2	.0	.0					44	
05086	PROSPECT	23	9	0	.7	.0	.0	.0					35	
05087	DEVIL'S GARDEN	19	9	0	.5	.4	.0	1.0					31	
05088	CYPRESS	20	9	0	.8	.6	1.0	1.0					31	
05089	LOST CREEK	16	9	0	.2	.2	.0	1.0					31	
05090	CINDER BUTTE	16	7	200	.2	.0	1.0	1.0					33	
05091	BLACK CINDER	24	9	45	.3	.0	.0	1.0					70	
05092	MT HARKNESS	24	9	0	.2	.2	.0	.0					80	
05093	WILD CATTLE MTN	25	9	0	1.2	.9	1.0	4.0					88	
05094	CUB CREEK	23	9	12	1.8	1.4	1.0	1.0					88	
05096	HEART LAKE	24	9	250	2.2	1.7	1.0	1.0					68	
05097	POLK SPRINGS	20	8	0	.6	.5	.0	1.0	-1				10	

STATE: CALIFORNIA

AREA CODE	AREA NAME	WARS RATNG 0-28	DURS RATNG 0-15	GRAZING ALL AUM	POTEN YIELD SAWTMBR MMBF	PROGRAM HARVEST SAWTMBR MMBF	DISPER REC MOTOR MRVD	DISPER REC NONMOT MRVD	HARD ROCK MINRL RATNG 0-100	OIL AND GAS RATNG 0-100	URAN RATNG 0-100	COAL RATNG 0-100	GEO-THERM RATNG 0-100	LOW VALUE BULK RATNG 0-100
05099	CHIPS CREEK	20	10	499	2.4	1.9	1.0	3.0	-1				10	
05100	BUTT MTN	20	3	0	2.1	1.6	.0	1.0					45	
05284	MILL CREEK	21	9	452	.5	.6	1.0	1.0					5	
NATIONAL FOREST: LOS PADRES N.F.														
05124	MADULCE-BUCKHORN	23	1	3	.0	.1	.0	58.1						
05124	M-6 DELETE	17	1	0	.0	.0	.0	6.8						
05002	SESPE-FRAZIER	23	11	1247	1.6	1.5	49.5	188.4	41	84	0	0	2	20
05102	BLACK BUTE	18	4	80	.1	.2	.0	9.4	81	50			50	40
05103	BEAR MOUNTAIN	18	3	335	.2	.0	.0	.0	63	55			31	
05104	BEAR CANYON	16	3	60	.1	.1	.0	.0	53	52			31	62
05105	CHALK PEAK	19	5	0	.1	.2	.0	7.2		28			5	45
05107	GARCIA MOUNTAIN	18	6	711	.1	.0	5.5	17.9		70	70			
05108	BLACK MOUNTAIN	18	8	1120	.0	.0	5.5	12.3	86		86		20	
05109	LA PANZA	19	11	19	.0	.0	5.5	.0	91	52	91		18	
05110	MACHESNA MOUNTAIN	21	4	1859	.0	.0	5.5	14.5	91	60	91		10	
05111	LOS MACHOS HILLS	14	9	1204	.0	.0	11.0	.0		70	70			
05112	BIG ROCKS	18	8	1294	.0	.0	5.5	12.3		60				
05113	STANLEY MOUNTAIN	14	3	1140	.0	.0	.0	12.3	81	52				22
05114	MIRANDA PINE	19	3	857	.0	.0	.0	9.5		60				
05115	HORSESHOE SPRINGS	19	11	190	.0	.0	5.5	9.5		60				
05116	TEPUSQUET PEAK	20	3	208	.0	.0	.0	5.0	44	90				90
05117	LA BREA	19	3	1305	.0	.0	2.2	14.5	50	57				
05118	SPOOR CANYON	15	0	0	.0	.0	.0	.0		52				
05119	MANZANA	18	0	0	.0	.0	.0	.0	26					
05120	FOX MOUNTAIN	22	3	4072	.0	.0	.0	16.8	87	81				71
05121	SANTA CRUZ	19	3	36	.0	.0	.0	15.1	81	64				
05122	CONDOR POINT	14	4	1	.0	.0	.0	.0		65			35	
05123	LAMUESA	13	0	1	.0	.0	.0	5.0	83				35	
05125	MONO	16	5	10	.0	.0	.0	17.9		60				
05127	DIABLO	16	0	60	.0	.0	.0	5.0		85			50	
05128	JUNCAL	17	0	5	.0	.0	.0	.0		85			35	
05129	MATILIJA	22	5	356	.0	.0	.0	7.2		60			55	
05130	WHITE LEDGE	18	2	0	.0	.0	.0	3.4	81	59	81		60	44
05131	DRY LAKES	19	2	0	.0	.0	.1	3.4		65			60	
05132	NORDHOFF	19	4	0	.0	.0	.0	5.0		81			55	
05134	SAWMILL-BADLANDS	18	6	1094	1.5	1.3	2.0	80.1	81	72				57
05135	CUYAMA	21	1	582	.0	.0	.0	2.2	48	60				65
05136	ANTIMONY	20	7	1273	.4	.2	11.0	17.8	84	62				62
05263	TECHEPIS	16	8	10	.0	.0	.0	5.0		65			50	
05268	GUATAI	20	3	338	.0	.0	.0	.0		72				85
05277	CHURCH CREEK	18	9	0	.0	.1	.0	7.3					50	
05278	LITTLE PINE	21	3	0	.0	.0	.0	.0	56	64				
05279	DE LA GUERRA	16	4	708	.1	.1	.0	.0	82					
NATIONAL FOREST: MENDOCINO N.F.														
05144	OW MOUNTAIN	21	5	955	3.6	.9	5.0	2.0	30	62	81	0	58	20

STATE: CALIFORNIA

AREA CODE	AREA NAME	WARS RATNG 4-28	DURS RATNG 0-15	GRAZTNG ALT AUM	POTEN YTELD SAWTMBR MMBF	PROGRAM HARVEST SAWTMBR MMBF	DISPER REC MOTOR MRVD	DISPER REC NONMOT MRVD	HARD ROCK MINRL RATNG 0-100	OIL AND GAS RATNG 0-100	URAN RATNG 0-100	COAL RATNG 0-100	GEO-THERM RATNG 0-100	LOW VALUE BULK RATNG 0-100
B5104	OW MOUNTAIN	16	5	255	3.0	.5	3.0	.0	30	62	81	0	58	20
05137	WILDERNESS CONTIGUOUS	22	9	40	1.3	.8	.0	.0						
05138	DEER MOUNTAIN	14	5	0	.0	.0	.0	.0	-1					20
05139	THUMER CREEK	16	8	850	.4	.3	.0	.0	-1					
05140	ELK CREEK	15	2	600	.3	.1	2.0	.0	-1				40	
05141	THATCHER	11	7	1020	.3	.1	.0	.0	-1				38	
05142	GRINDSTONE	14	6	200	.3	.2	1.0	.0	-1					
05143	REISTER CANYON	15	3	50	.0	.0	.0	.0	-1				83	
05145	BIG BUTTE-SHINBONE	19	7	580	2.9	2.2	.0	.2	19					
05269	BLACK BUTTE	11	6	530	.5	.3	.0	.0	-1				15	
05280	SKELETON GLADE	20	5	310	.2	.1	2.0	.0	15				45	
05281	BRISCOE	17	7	150	.0	.0	1.0	.0	29				29	
NATIONAL FOREST: MODOC N.F.														
A5160	MILL	19	10	68	.0	.0	.3	.2						
A5706	MT BIDWELL	19	3	1339	.1	.1	.0	.3						
B5160	MILL	19	10	33	.1	.1	.2	.0						
B5706	MT BIDWELL	19	4	160	.0	.0	.2	.0						
05146	KNOX MOUNTAIN	15	0	509	.0	.0	.1	.0		25			5	
05147	SEARS FLAT	15	0	2336	.0	.0	.1	.0		25			5	
05149	DAMON BUTTE	15	12	900	.1	.1	2.0	.1					42	
05152	HAT MOUNTAIN	20	9	1035	.9	.8	3.0	1.0		25			10	
05153	MT VIDA	17	10	282	.0	.2	.4	1.5		25			37	54
05154	BEAR CAMP FLAT	18	8	363	.2	.1	.6	.3		25			41	
05155	SOLDIER	16	7	247	.2	.1	.0	.3	28	25	28		87	
05156	POWLEY	17	0	60	.0	.1	.0	.3	28	25	28		87	
05157	GRANGER	22	0	0	.0	.0	37.0	.1		25			48	
05158	PEPPERDINE	23	8	24	.2	.1	.0	.5		25			45	
05159	PARKER	20	8	0	.1	.1	.0	.1		25			45	
05161	JESS	18	0	41	.0	.0	.0	.0		25			10	
05162	PARSNIP	14	9	734	.2	.2	.5	.3		25			15	
05163	DRY	17	8	723	.2	.3	.0	.2		25			48	
05165	STEELE SWAMP	14	0	1460	.0	.0	.7	.1		25			33	
05166	BIG CANYON	17	10	158	.2	.1	.0	.0					31	
05705	CRANE MOUNTAIN	19	10	24	.1	.1	.5	.2	80	25			35	
NATIONAL FOREST: SIX RIVERS N.F.														
A5701	SISKIYOU	25	7	0	6.0	4.0	.0	.3	82					
B5079	ORLEANS MTN	22	8	270	9.0	3.3	.1	.1	-1					
B5701	SISKIYOU	25	9	0	13.0	8.0	.0	.6						
C5079	ORLEANS MTN	20	8	500	7.0	9.0	.0	1.0	-1					
05145	BIG BUTTE-SHINBONE	19	7	450	2.0	1.0	.1	.2	19					
05222	COW CREEK	18	7	0	1.0	.0	.0	.1						
05237	UNDERWOOD	19	8	22	2.0	1.0	.1	.1	-1					
05247	KELLY	16	8	0	1.0	.0	.0	.1	-1					
05248	MONKEY	19	8	0	3.0	1.0	.0	.1	83					
05250	NORTH FORK	16	9	1050	2.0	2.0	.1	.1	25					

STATE: CALIFORNIA

AREA CODE	AREA NAME	WARS RATNG 4-26	DURS RATNG 0-15	GRAZING ALL AUM	POTEN YIELD SAWTMBR MMBF	PROGRAM HARVEST SAWTMBR MMBF	DISPER REC MOTOR MRVD	DISPER REC NONMOT MRVD	HARD ROCK MINRL RATNG 0-100	OIL AND GAS RATNG 0-100	URAN RATNG 0-100	COAL RATNG 0-100	GEO-THERM RATNG 0-100	LOW VALUE BULK RATNG 0-100
05251	SOLDIER	14	9	405	4.0	4.0	.2	.3	29					
05252	SALT CREEK	16	8	265	2.0	2.0	.1	.1	23					
05253	YOLLA BOLLY EXT.	14	0	0	.0	.0	.0	.1	15					
05308	BOARD CAMP	16	8	320	1.0	1.0	.1	.3						
05309	MT LASSIC	14	8	165	2.0	1.0	.0	.1	-1					
05310	PILOT CREEK	16	8	300	4.0	3.0	.2	.2						
05707	NORTH FORK SMITH	19	8	0	4.0	1.0	.1	.4	95					
05706	PACKSADDLE	20	8	0	1.0	1.0	.1	.1	87					
NATIONAL FOREST: PLUMAS N.F.														
05099	CHIPS CREEK	20	10	0	2.7	1.0	1.0	4.1	-1				10	
05167	MIDDLE FORK	21	9	20	5.7	1.5	.3	2.7	81				10	
05168	BUCKS LAKE	22	5	300	4.0	3.4	1.4	9.1	73				15	
05169	BALD ROCK	19	10	0	.4	.3	.8	13.1	53					
05170	GRIZZLY PEAK	19	9	0	1.1	.6	1.0	1.5	-1				10	
05171	ADAMS PEAK	17	10	150	.7	.1	.0	.8	-1					
05172	WEST YUBA	20	9	20	1.5	.7	.1	.4	90					
NATIONAL FOREST: SAN BERNARDINO N.F.														
A5187	RAYWOOD FLT	22	0	0	.3	.2	.0	4.3					40	
A5188	CACTUS SPRG	23	0	0	.0	.0	6.2	22.3	72				20	
A5189	PYRAMID PEAK	20	0	122	.0	.0	.1	21.5	80				5	73
B5174	CUCAMONGA B	19	0	0	.4	.3	.0	2.6						
B5187	RAYWOOD FLT	20	0	0	.7	.4	.0	26.1					40	
B5188	CACTUS SPRG	15	0	0	.0	.0	.1	2.5	72				20	
B5189	PYRAMID PEAK	19	0	49	.0	.0	.1	11.4	80				5	73
C5174	CUCAMONGA C	17	0	0	.0	.0	.0	.1						
L5307	SHEEP MOUNTAIN (CDWSA)	16		0	1.7	.6	.0	.3						
05175	SAN SEVAINE	18	0	0	.0	.0	.0	.3					7	56
05176	CIRCLE MOUNTAIN	14	0	0	.0	.0	.3	.2					10	57
05177	CAJON	16	0	3	.0	.0	.1	.4	56				15	68
05178	DEEP CREEK	14	2	0	.1	.1	1.3	25.0	-1		-1		40	
05180	GRANITE PEAK	17	0	25	.0	.0	.1	.1	82				5	86
05181	MILL PEAK	14	0	0	.0	.0	.0	.5						
05182	CRYSTAL CREEK	15	0	0	.0	.0	.0	.5						
05183	CITY CREEK	13	0	0	.1	.1	.0	.5					55	68
05184	FORSEE CREEK	22	5	0	.2	.1	.0	2.0					3	
05185	FISH CREEK	22	5	0	.1	.1	.0	.3						
05186	SUGARLOAF	20	0	260	.6	.3	.4	.6	84		84		40	37
05190	SPITLER PEAK	14	0	33	.0	.0	.1	5.3	42				5	
05191	SOUTH RIDGE	17	5	18	.2	.1	.2	3.2						
05192	BLACK MOUNTAIN	19	0	0	.1	.1	.0	.7					30	
05193	CABAZON PEAK	17	0	0	.1	.1	.0	5.0					35	
05194	CAHUILLA MOUNTAIN	13	0	0	.0	.0	.3	7.3	35				10	48
05195	HOUSE HILL	18	0	0	.0	.0	.6	14.1	61				5	34
05196	HORSE CREEK RIDGE	16	0	55	.0	.0	.5	10.3	25				3	
05302	HIXON FLAT	17	0	0	.0	.0	.7	7.6	32				3	37

STATE: CALIFORNIA

AREA CODE	AREA NAME	WARS RATNG 0-28	DURS RATNG 0-15	GRAZING ALL AUM	POTEN YIELD SAWTMBR MMBF	PROGRAM HARVEST SAWTMBR MMBF	DISPER REC MOTOR MRVD	DISPER REC NONMOT MRVD	HARD ROCK MINRL RATNG 0-100	OIL AND GAS RATNG 0-100	URAN RATNG 0-100	COAL RATNG 0-100	GEO-THERM RATNG 0-100	LOW VALUE BULK RATNG 0-100
05303	HEARTBREAK RIDGE	11	0	0	.0	.0	.3	.5	80				5	40
NATIONAL FOREST: SEQUOIA N.F.														
A5213	CYPRESS	16	0	0	.0	.0	.0	.2						
B5198	KINGS RIVER	20	3	1450	.5	.4	1.6	1.0						
B5213	STAFF	17	0	740	.9	.7	.1	1.1						
05029	SOUTH SIERRA	20	2	2325	4.6	3.5	17.5	18.1	-1				57	
05197	OAT MTN	19	1	540	.0	.0	.6	.1	-1					
05199	AGNEW	23	3	0	2.9	2.2	.9	.1	-1					45
05200	JENNIE LAKES	24	2	170	.6	.5	2.9	7.0	-1					
05202	DENNISON PEAK	19	0	0	.2	.2	.0	.2	-1					
05203	MOSES	22	0	830	2.9	2.2	.0	1.0	-1		-1		35	20
05204	BLACK MTN	16	0	730	.3	.2	.0	.3	-1				43	20
05205	SLATE MTN	19	2	25	1.7	1.3	.5	.8	-1				55	
05206	WOODPECKER	19	2	675	2.0	1.5	2.2	25.0	18				10	
05207	DOMELAND ADDITION	20	9	0	.4	.3	.0	.0					5	
05208	RINCON	16	5	760	2.7	2.1	1.2	118.5	81				37	
05209	CANNELL	16	0	945	1.2	.9	.0	1.2	-1				56	
05210	CHICO	16	11	410	1.1	.8	.0	14.3	-1				55	24
05211	LYON RIDGE	13	8	400	1.4	1.1	.5	2.2	-1				55	
05212	SCODIES	17	0	445	.0	.0	2.7	.6	-1					
05214	MILL CREEK	14	13	3300	.4	.3	.7	.8	84		84		15	
05215	GREENHORN CREEK	15	0	6185	.3	.2	.3	.9	84		84		60	
05305	DOMELAND ADDITIONS II	17	13	0	.0	.0	.0	.0						
NATIONAL FOREST: SHASTA TRINITY N.F.														
A5218	BELL-QUIMBY	22	12	0	.2	.1	.0	.0	83					
A5219	ASTLE CRAGS	22	1	0	.6	.5	.5	1.0	-1				31	
A5228	LTL FRENCH	22	7	0	3.5	.8	.0	.1	-1					
A5231	MT SHASTA A	21	0	0	1.0	.0	.2	4.4	31	0	0	0	10	40
A5299	FISHERGULCH	19	9	0	.1	.1	.0	.0	82					
A5800	BAKEOVEN PG	24	8	0	.0	.0	.0	.0	20					
A5803	CHINA SPRGS	24	3	0	.0	.1	.0	.0	73					
B5218	BELLQUIMBYB	18	13	0	2.6	1.6	.0	.0	83					
B5219	CASTLECRAGB	20	9	0	.5	.3	.5	1.0	-1				31	
B5228	LTL FRENCB	20	8	0	.4	.2	.0	.0	-1					
B5231	MT SHASTA B	19	7	0	1.1	.5	1.0	2.0	80	0	84	0	65	40
B5299	FISHERGULCB	19	10	0	.3	.1	.0	.0	82					
B5800	BAKEOVEN B	14	10	0	.3	.1	.0	.0	20					
B5803	CHINA SPR B	16	11	0	.2	.0	.0	.0	73					
C5079	ORLEANS MTN	20	8	725	13.6	1.7	.0	.0	-1					
C5228	LTL FRENCHC	20	10	160	6.0	3.8	.4	.2	-1					
C5231	MT SHASTA C	20	9	0	.0	.0	.0	.1	65	0	31	0	10	40
05133	WELLS MOUNTAIN	18	9	0	1.6	1.4	.2	.0	48					35
05216	BACKBONE	10	0	0	.5	.3	.0	.0	81					
05217	BONANZA KING	18	1	120	1.3	.9	.0	.1	80					35
05220	CHANCHELULLA	18	8	0	2.2	2.1	.1	.1	30					40

STATE: CALIFORNIA

AREA CODE	AREA NAME	WAPS RATNG 0-28	DURS RATNG 0-15	GRAZING ALL AUM	POTEN YIELD SAWTMBR MMBF	PROGRAM HARVEST SAWTMBR MMBF	DISPER REC MOTOR MRVD	DISPER REC NONMOT MRVD	HARD ROCK MINRL RATNG 0-100	OIL AND GAS RATNG 0-100	URAN RATNG 0-100	COAL RATNG 0-100	GEO-THERM RATNG 0-100	LOW VALUE BULK RATNG 0-100
05221	CHINQUAPIN	18	9	10	5.8	4.5	.3	.3	41					
05222	COW CREEK	18	7	0	3.1	1.7	.0	.1						
05223	DEVILS ROCK	16	5	0	2.3	.2	.2	.0	32				31	
05224	DOG CREEK	16	7	0	2.6	1.5	.1	.1	-1					
05225	EAST BEFGUM	16	1	0	.2	.1	.2	.0	83					
05226	EAST FORK	19	8	40	1.5	1.2	.0	.0	33					
05227	EAST GIRARD	17	1	0	5.0	.2	.0	.5	82				50	
05229	MT. EDDY	21	1	75	.7	.4	.1	1.0	82					
05230	KETTLE MOUNTAIN	14	6	0	1.1	.9	.0	.0	80				58	
05232	PANTHER	15	9	0	2.4	1.4	.1	.0	25					15
05233	PATTISON	16	3	0	2.0	1.3	.3	.2	51					
05234	PENNEY RIDGE	19	9	0	.8	.6	.0	.0	15					
05235	SLATE CREEK	18	8	0	1.6	1.3	.1	.1	80					
05236	SOUTH FORK	18	7	0	1.3	.8	.0	.6	80					
05237	UNDERWOOD	19	8	0	.8	.6	.0	.1	-1					
05238	WEST GIRARD	17	3	0	5.0	2.2	.3	.5	83				40	
05239	WEST BEFGUM	15	0	0	.0	.0	.1	.0	80					
05286	SALT GULCH	14	8	0	1.4	1.4	.1	.0	30					28
05298	MURPHY GLADE	18	7	0	.3	.2	.0	.0	20					
05300	EAGLE	14	8	0	1.4	1.0	.2	.0	46					20
05801	STOVELEG GAP	22	9	0	.2	.1	.0	.0	-1					
05802	HOBO GULCH	19	0	0	.0	.1	.0	.0	-1					
05804	WEAVER BALLY	14	8	0	.8	.5	.1	.2	85					
05805	CHERRY FLAT	16	0	0	.0	.0	.0	.4	-1					
05806	GRANITE PEAK	19	8	0	.4	.0	.0	.4	-1					
05807	LAKE ELEANOR	20	5	150	2.4	2.2	.0	.3	-1					
NATIONAL FOREST: STERRA N.F.														
A5047	SAN JOAQUIN	24	4	96	5.6	4.4	.0	55.0	85					
A5198	KINGS RIVER	20	3	0	.0	.0	.0	.1						
B5047	2	17	13	600	17.2	18.2	6.0	28.0						
B5198	KINGS RIVER	20	3	1180	.0	.0	.1	1.4						
05240	FERGUSON RIDGE	16	9	0	.1	.1	.1	.3	34					
05241	DEVIL GULCH	16	9	130	.6	.2	.2	.7	76					
05242	MOUNT RAYMOND	25	9	40	1.3	1.1	5.0	10.0	-1					
05243	SHUTEYE	20	9	58	.7	.5	1.0	1.0	24					
05244	DINKEY LAKES	22	9	2113	6.1	5.8	14.0	80.0	-1				45	
05245	WOODCHUCK	24	7	102	.4	.3	.0	24.0	-1					
05246	SYCAMORE SPRINGS	15	4	105	.0	.0	.1	.1	-1					
NATIONAL FOREST: STANISLAUS N.F.														
A5986	CARSON ICEBERG	22	8	320	5.1	3.1	.2	6.5			96			
B5986	CARSON ICEBERG	23	6	494	2.0	1.4	1.1	9.1						
C5986	CARSON ICEBERG	24	3	3207	.4	.4	1.1	19.4						
05255	MT. BEBA	16	7	59	.4	.4	2.0	2.0	-1		-1			
05256	NORTH MOUNTAIN	20	9	0	1.1	1.1	.0	.7	-1					
05257	TRUMBULL PEAK	17	3	278	.1	2.5	.0	1.0	80					

STATE: CALIFORNIA

AREA CODE	AREA NAME	WARS RATNG 4-28	DURS RATNG 0-15	GRAZING ALL AUM	POTEN YIELD SAWTMBR MMBF	PROGRAM HARVEST SAWTMBR MMBF	DISPER REC MOTOR MRVD	DISPER REC NONMOT MRVD	HARD ROCK MINRL RATNG 0-100	OIL AND GAS RATNG 0-100	URAN RATNG 0-100	COAL RATNG 0-100	GEO-THERM RATNG 0-100	LOW VALUE BULK RATNG 0-100
05258	TUOLUMNE RIVER	20	15	325	.4	.4	.2	18.0	80					
05662	CHERRY CR A	20	13	0	.0	.0	.0	4.0	85					
05810	CHERRY LAKE	24	8	0	.2	.2	.0	.1						
05811	BELL MEDOW	22	7	148	.9	.9	1.0	5.0						
05812	WATER HOUSE	20	7	10	.8	.8	.0	4.0						
05813	EAGLE	19	7	163	4.5	4.4	1.0	5.0	33		-1			
05814	DOME	17	7	14	4.7	2.8	2.0	2.0	28		-1			
05815	NIGHT	21	11	0	.0	.0	.0	1.0	37		-1			
05985	RAYMOND PEAK	21	13	380	.0	.0	1.5	5.0	24		24		5	
NATIONAL FOREST: TAHOE N.F.														
A5261	GRANITE CHIEF	23	8	552	2.5	2.0	.2	48.6						
05172	WEST YUBA	20	9	0	1.2	.9	1.4	7.8	90					
05259	DUNCAN CANYON	23	9	170	3.2	.0	.2	.7	40					
05260	GROUSE LAKES	13	9	167	.6	.5	.0	9.6	80				10	
05262	NORTH FORK AMERICAN	24	9	100	6.5	5.0	5.5	27.3	82					
05264	EAST YUBA	19	9	200	1.8	1.4	3.1	20.8	81					
05265	N F MIDDLE FORK AMERICAN	18	9	20	1.8	.6	.3	.9	82					
05981	BALD MTN	13	9	150	2.2	1.7	.2	2.0	-1				50	
NATIONAL FOREST: LAKE TAHOE BASIN M.U.														
05023	PYRAMID	19	5	0	1.0	.0	2.0	4.0	25					
05271	FREEL	20	1	300	1.0	1.0	2.0	4.0	-1				10	
05982	DARDANELLES	21	2	700	1.0	.0	.0	9.0	-1				5	
NATIONAL FOREST: ROGUE RIVER N.F.														
06703	KANGAROO	21	11	1584	6.7	4.5	.4	7.4	89					27
06704	CONDREY MOUNTAIN	16	6	356	2.0	.6	.2	1.4	73					27
NATIONAL FOREST: SISKIYOU														
A6701	SISKIYOU	25	6	75	.7	.5	.0	.6	93	0	0	0	0	15
B6701	SISKIYOU	11	9	0	1.5	1.0	.0	.1	94	0	0	0	0	10